WHITESTONE SOLAR FARM

Volume 2 – Plans, Drawings, Sections

2.9.1 Vegetation Removal Plans (Tracked)

Application Document ref. EN0110020/APP/2.9.1
Revision ~~01~~02
~~June~~ August 2026

Planning Act 2008
Infrastructure Planning
(Applications: Prescribed Forms and Procedure) Regulations 2009
Regulation 5(2)(n)

whitestonesolarfarm.co.uk

Document status					
Version	**Purpose of document**	**Authored by**	**Reviewed by**	**Approved by**	**Review date**
Rev 01	DCO Submission	EJ	STG	SM	May 2026
Rev 02	Response to s55 advice	EJ	STG	SM	August 2026

Approval for issue		
Whitestone Net Zero Ltd	[redacted]	~~1 May 2026~~1 August 2026

Prepared by:

Iceni Projects

Prepared for:

Whitestone Net Zero Ltd

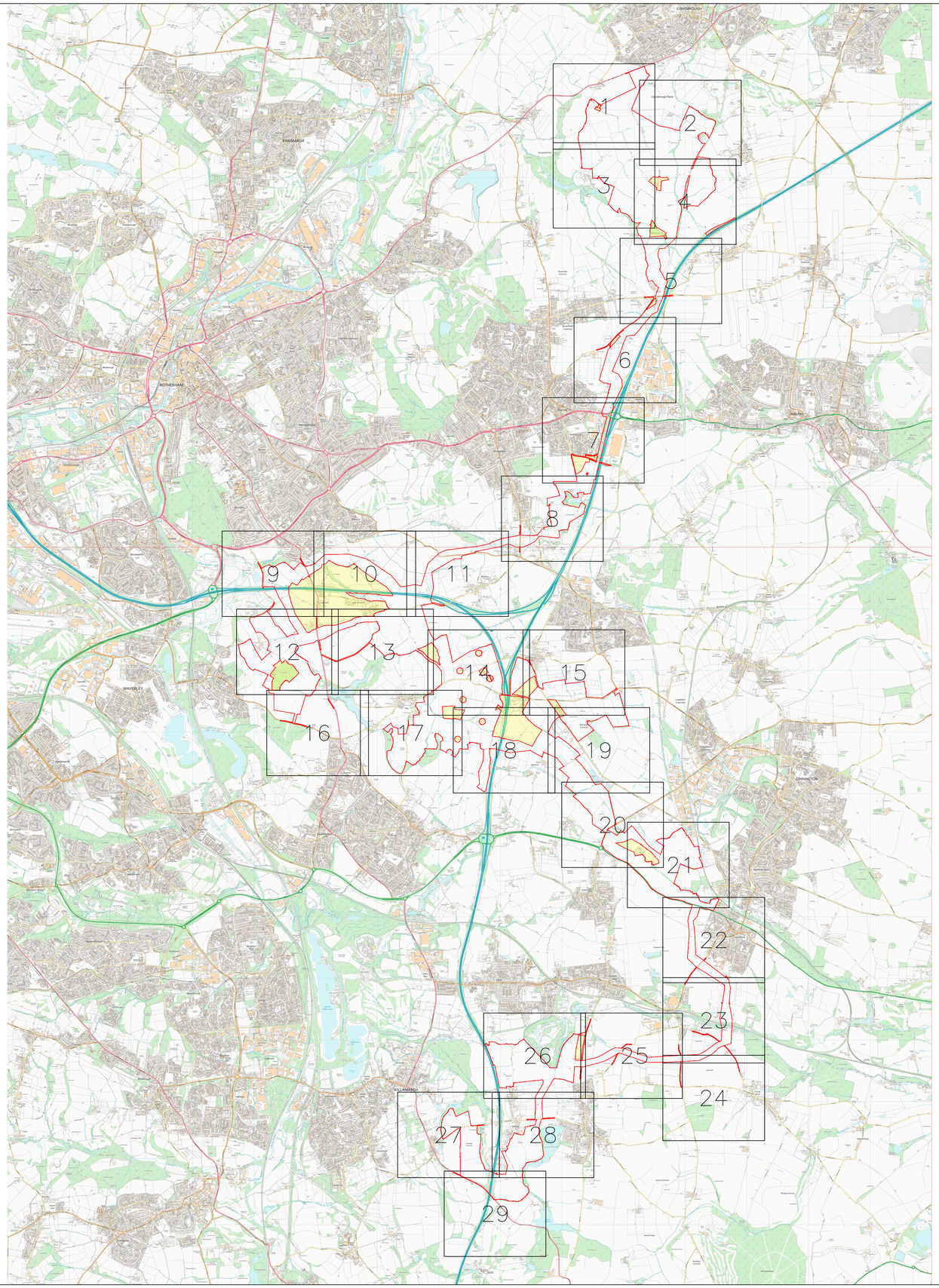

NOTES

1. ALL DIMENSIONS IN METRES UNLESS STATED OTHERWISE.
2. DO NOT SCALE FROM THIS DRAWING. USE ONLY PRINTED DIMENSIONS.
3. THE PROPOSED WORKS SHOWN ARE ILLUSTRATIVE ONLY AND WILL BE SUBJECT TO CHANGE AS PART OF DETAILED DESIGN DEVELOPMENT. ANY CHANGES WILL BE LIMITED TO BEING WITHIN THE ORDER LIMITS AND ANY OTHER CONSTRAINTS INCLUDED IN THE DEVELOPMENT CONSENT ORDER.

LEGEND

Order Limits

Land outside the Order Limits

ISSUE	DATE	REMARKS	DRAWN	CHECK	APPROVED
02	August 2026	Addition of land outside the Order Limits	EJ	SG	SM
01	June 2026	N/A	EJ	SG	SM

TITLE:

Vegetation Removal Plans
Sheet 0 of 29
Whitestone Solar Farm
Regulation 5(2)(n)

DRAWING DATE: 04/06/2026

SCALE: 1:37500 | SHEET: Sheet 0 of 29

SIZE: A1 | REVISION: P02

DRAWING REFERENCE: EN0110020/APP/2.9.1

APPLICATION NUMBER: EN0110020

WHITESTONE solar farm

Sources: Esri, TomTom, Garmin, FAO, NOAA, USGS, © OpenStreetMap contributors, and the GIS User Community. Reproduced from Ordnance Survey digital map data © Crown copyright 2026. All rights reserved. License number 0000848182

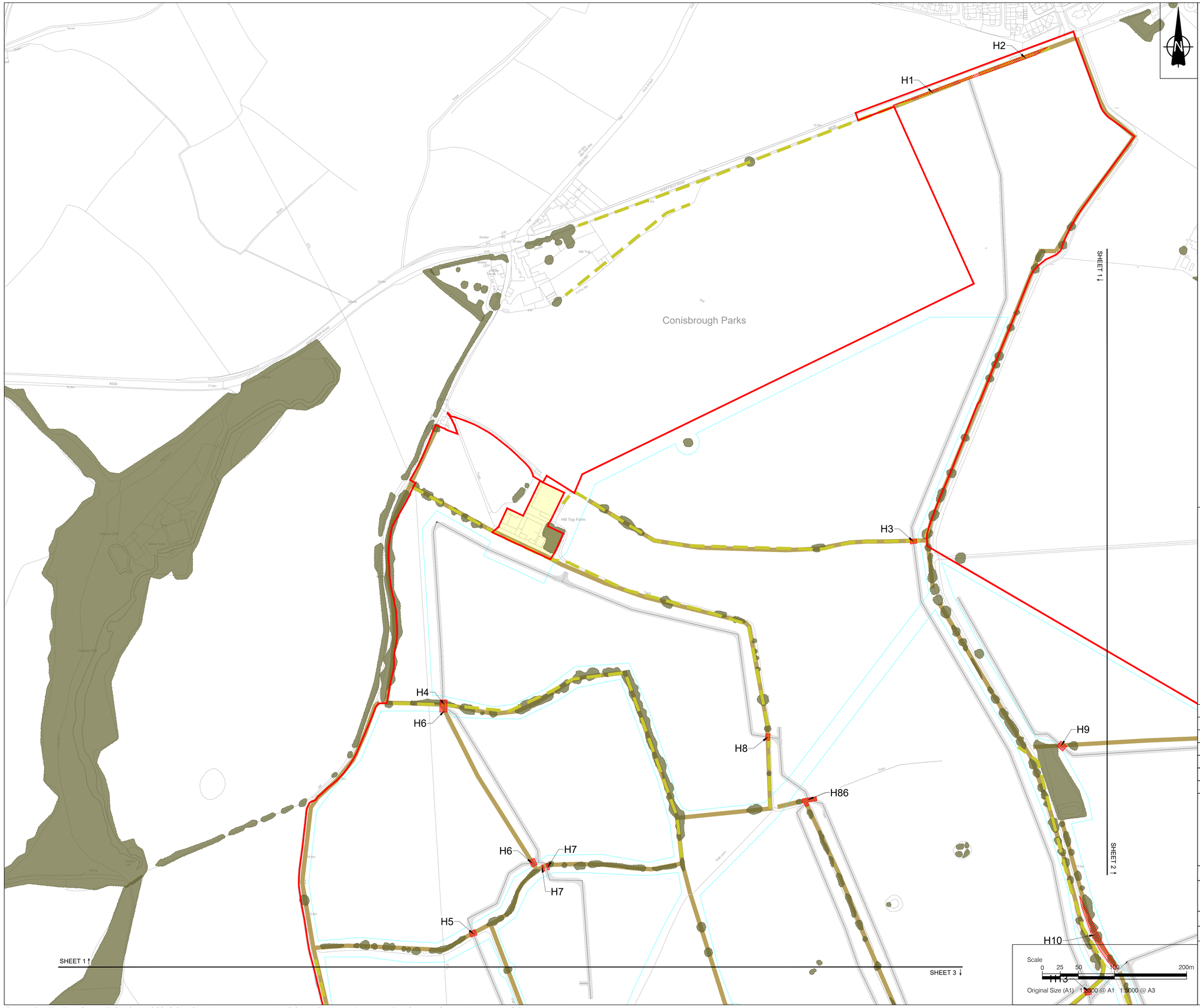

NOTES

1. ALL DIMENSIONS IN METRES UNLESS STATED OTHERWISE.
2. DO NOT SCALE FROM THIS DRAWING. USE ONLY PRINTED DIMENSIONS.
3. THE PROPOSED WORKS SHOWN ARE ILLUSTRATIVE ONLY AND WILL BE SUBJECT TO CHANGE AS PART OF DETAILED DESIGN DEVELOPMENT. ANY CHANGES WILL BE LIMITED TO BEING WITHIN THE ORDER LIMITS AND ANY OTHER CONSTRAINTS INCLUDED IN THE DEVELOPMENT CONSENT ORDER.

LEGEND

- Order Limits
- Land outside the Order Limits
- Proposed internal access tracks
- Proposed fence alignment
- Existing hedgerow
- Existing hedgerow of importance
- Existing vegetation
- Vegetation to be removed
- Vegetation to be managed at 0.25m during construction

SHEET PLAN

ISSUE	DATE	REMARKS	DRAWN	CHECK	APPROVED
02	August 2026	Addition of land outside the Order Limits	EJ	SG	SM
01	June 2026	N/A	EJ	SG	SM

TITLE:

Vegetation Removal Plans
Sheet 1 of 29
Whitestone Solar Farm
Regulation 5(2)(n)

DRAWING DATE: 04/06/2026

SCALE: 1:2500 | SHEET: Sheet 1 of 29

SIZE: A1 | REVISION: P02

DRAWING REFERENCE: EN0110020/APP/2.9.1

APPLICATION NUMBER: EN0110020

WHITESTONE solar farm

Sources: Esri, TomTom, Garmin, FAO, NOAA, USGS, © OpenStreetMap contributors, and the GIS User Community. Reproduced from Ordnance Survey digital map data © Crown copyright 2026. All rights reserved. License number 0000848182

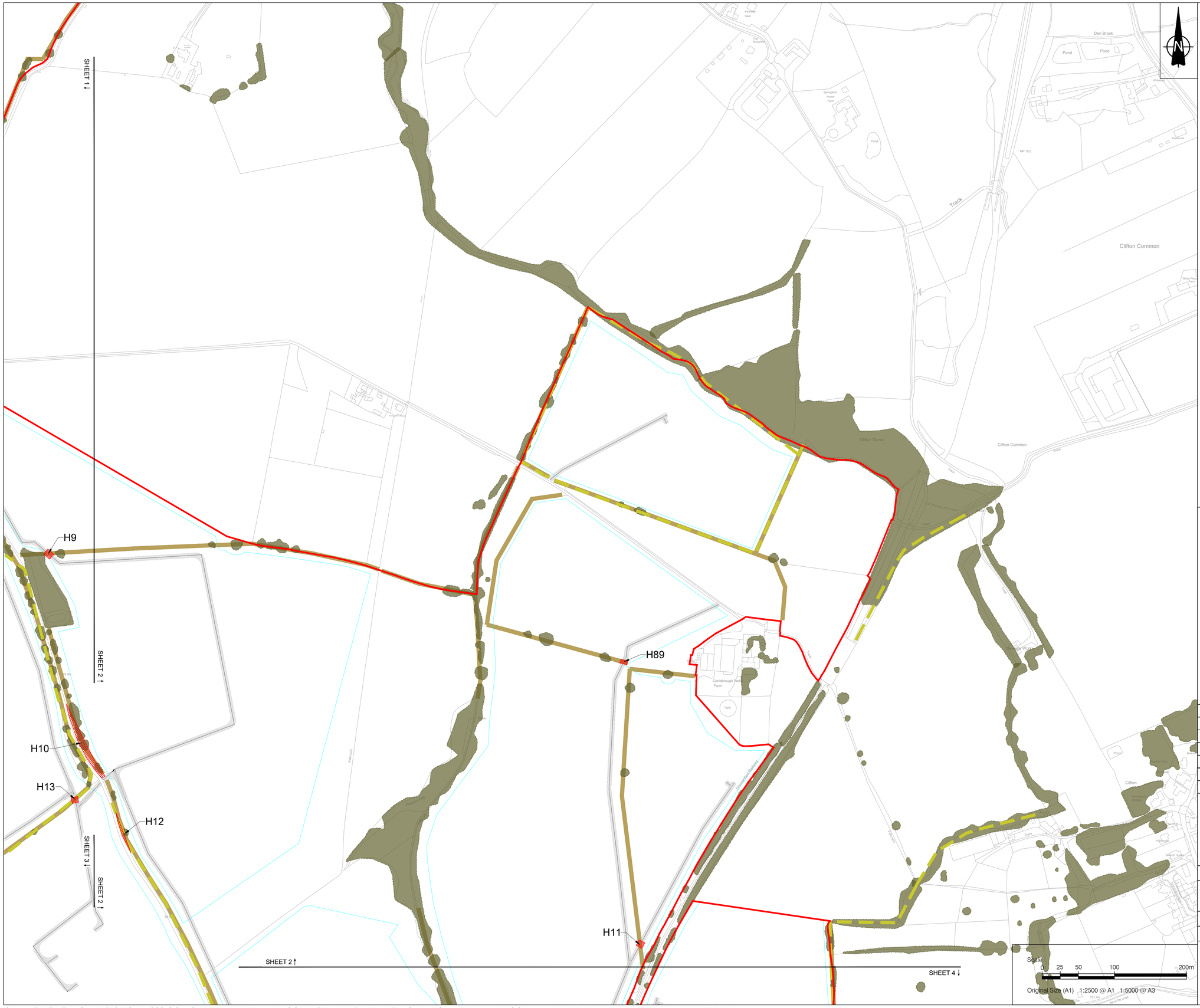

NOTES

1. ALL DIMENSIONS IN METRES UNLESS STATED OTHERWISE.
2. DO NOT SCALE FROM THIS DRAWING. USE ONLY PRINTED DIMENSIONS.
3. THE PROPOSED WORKS SHOWN ARE ILLUSTRATIVE ONLY AND WILL BE SUBJECT TO CHANGE AS PART OF DETAILED DESIGN DEVELOPMENT. ANY CHANGES WILL BE LIMITED TO BEING WITHIN THE ORDER LIMITS AND ANY OTHER CONSTRAINTS INCLUDED IN THE DEVELOPMENT CONSENT ORDER.

LEGEND

- Order Limits
- Land outside the Order Limits
- Proposed internal access tracks
- Proposed fence alignment
- Existing hedgerow
- Existing hedgerow of importance
- Existing vegetation
- Vegetation to be removed
- Vegetation to be managed at 0.25m during construction

SHEET PLAN

ISSUE	DATE	REMARKS	DRAWN	CHECK	APPROVED
02	August 2026	Addition of land outside the Order Limits	EJ	SG	SM
01	June 2026	N/A	EJ	SG	SM

TITLE:

Vegetation Removal Plans
Sheet 2 of 29
Whitestone Solar Farm
Regulation 5(2)(n)

DRAWING DATE: 04/06/2026

SCALE: 1:2500 | SHEET: Sheet 2 of 29

SIZE: A1 | REVISION: P02

DRAWING REFERENCE: EN0110020/APP/2.9.1

APPLICATION NUMBER: EN0110020

WHITESTONE solar farm

Sources: Esri, TomTom, Garmin, FAO, NOAA, USGS, © OpenStreetMap contributors, and the GIS User Community. Reproduced from Ordnance Survey digital map data © Crown copyright 2026. All rights reserved. License number 0000848182

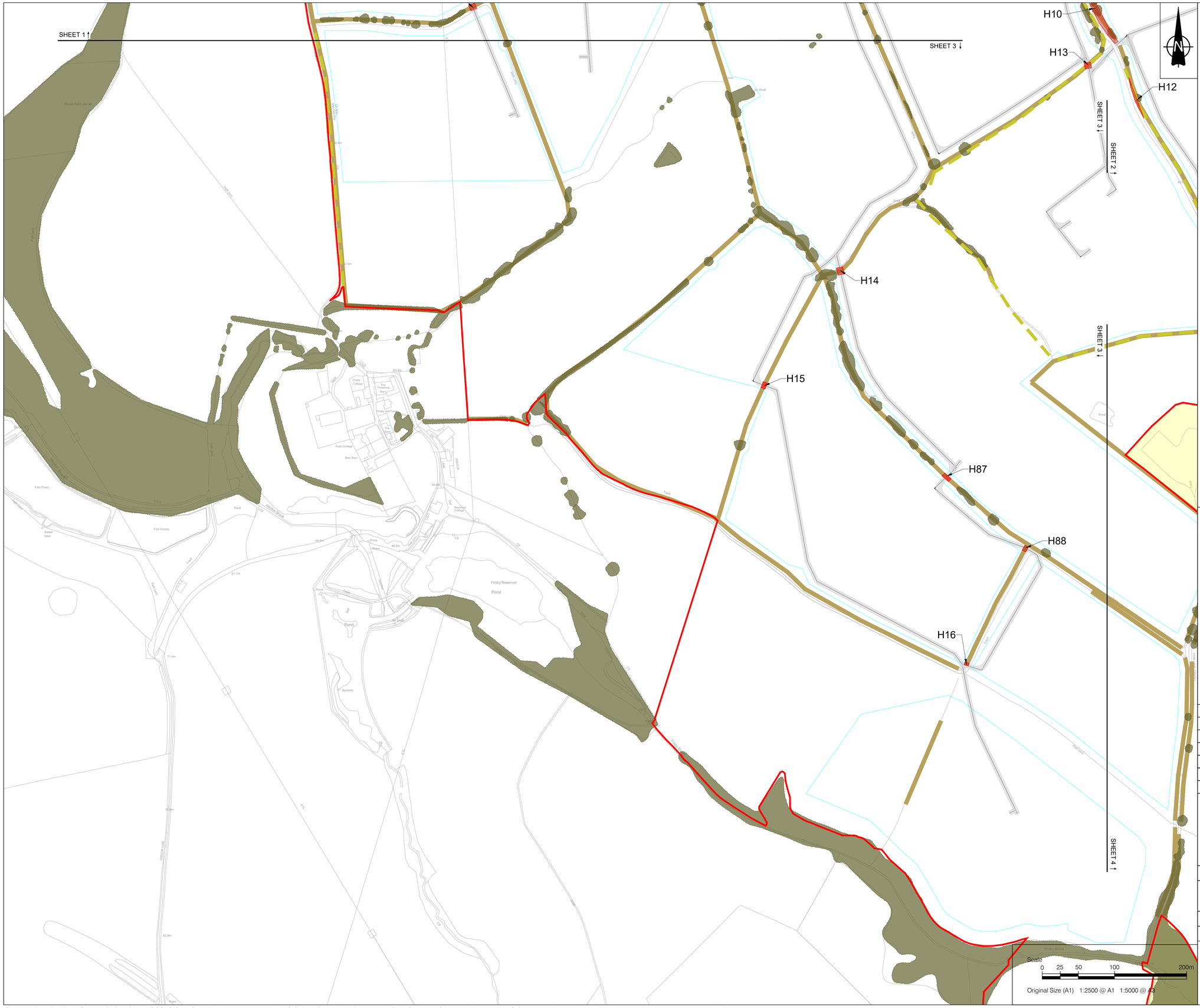

NOTES

1. ALL DIMENSIONS IN METRES UNLESS STATED OTHERWISE.
2. DO NOT SCALE FROM THIS DRAWING. USE ONLY PRINTED DIMENSIONS.
3. THE PROPOSED WORKS SHOWN ARE ILLUSTRATIVE ONLY AND WILL BE SUBJECT TO CHANGE AS PART OF DETAILED DESIGN DEVELOPMENT. ANY CHANGES WILL BE LIMITED TO BEING WITHIN THE ORDER LIMITS AND ANY OTHER CONSTRAINTS INCLUDED IN THE DEVELOPMENT CONSENT ORDER.

LEGEND

- Order Limits
- Land outside the Order Limits
- Proposed internal access tracks
- Proposed fence alignment
- Existing hedgerow
- Existing hedgerow of importance
- Existing vegetation
- Vegetation to be removed
- Vegetation to be managed at 0.25m during construction

SHEET PLAN

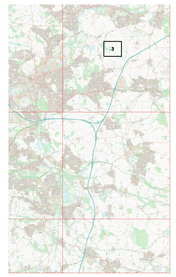

ISSUE	DATE	REMARKS	DRAWN	CHECK	APPROVED
02	August 2026	Addition of land outside the Order Limits	EJ	SG	SM
01	June 2026	N/A	EJ	SG	SM

TITLE:

Vegetation Removal Plans
Sheet 3 of 29
Whitestone Solar Farm
Regulation 5(2)(n)

DRAWING DATE: 04/06/2026

SCALE: 1:2500 | SHEET: Sheet 3 of 29

SIZE: A1 | REVISION: P02

DRAWING REFERENCE: EN0110020/APP/2.9.1

APPLICATION NUMBER: EN0110020

WHITESTONE solar farm

Sources: Esri, TomTom, Garmin, FAO, NOAA, USGS, © OpenStreetMap contributors, and the GIS User Community. Reproduced from Ordnance Survey digital map data © Crown copyright 2026. All rights reserved. License number 0000848182

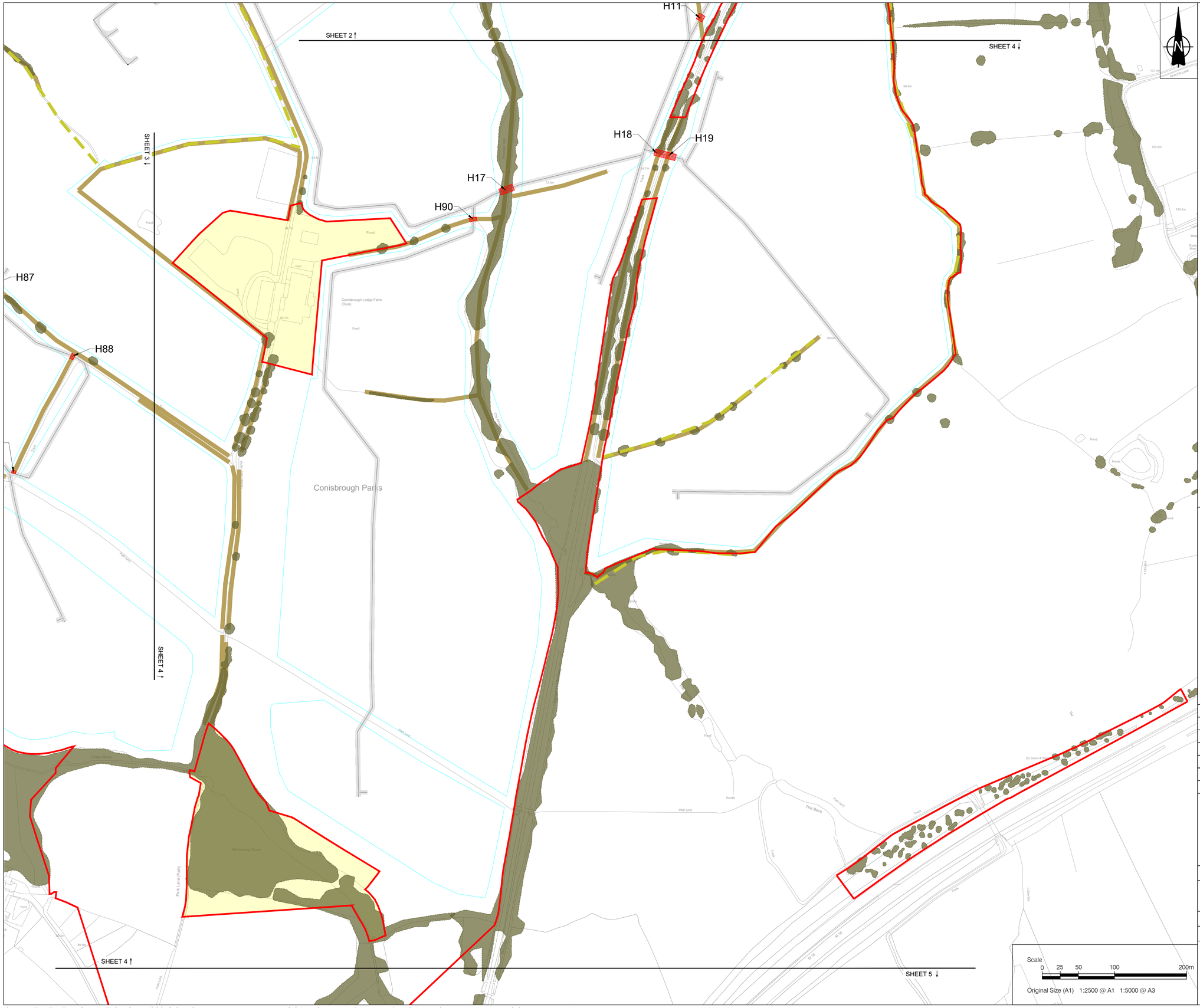

NOTES

1. ALL DIMENSIONS IN METRES UNLESS STATED OTHERWISE.
2. DO NOT SCALE FROM THIS DRAWING. USE ONLY PRINTED DIMENSIONS.
3. THE PROPOSED WORKS SHOWN ARE ILLUSTRATIVE ONLY AND WILL BE SUBJECT TO CHANGE AS PART OF DETAILED DESIGN DEVELOPMENT. ANY CHANGES WILL BE LIMITED TO BEING WITHIN THE ORDER LIMITS AND ANY OTHER CONSTRAINTS INCLUDED IN THE DEVELOPMENT CONSENT ORDER.

LEGEND

- Order Limits
- Land outside the Order Limits
- Proposed internal access tracks
- Proposed fence alignment
- Existing hedgerow
- Existing hedgerow of importance
- Existing vegetation
- Vegetation to be removed
- Vegetation to be managed at 0.25m during construction

SHEET PLAN

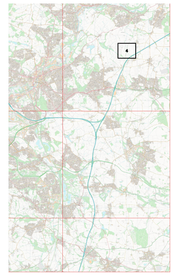

ISSUE	DATE	REMARKS	DRAWN	CHECK	APPROVED
02	August 2026	Addition of land outside the Order Limits	EJ	SG	SM
01	June 2026	N/A	EJ	SG	SM

TITLE:

Vegetation Removal Plans
Sheet 4 of 29
Whitestone Solar Farm
Regulation 5(2)(n)

DRAWING DATE: 04/06/2026

SCALE: 1:2500 | SHEET: Sheet 4 of 29

SIZE: A1 | REVISION: P02

DRAWING REFERENCE: EN0110020/APP/2.9.1

APPLICATION NUMBER: EN0110020

WHITESTONE solar farm

Sources: Esri, TomTom, Garmin, FAO, NOAA, USGS, © OpenStreetMap contributors, and the GIS User Community. Reproduced from Ordnance Survey digital map data © Crown copyright 2026. All rights reserved. License number 0000848182

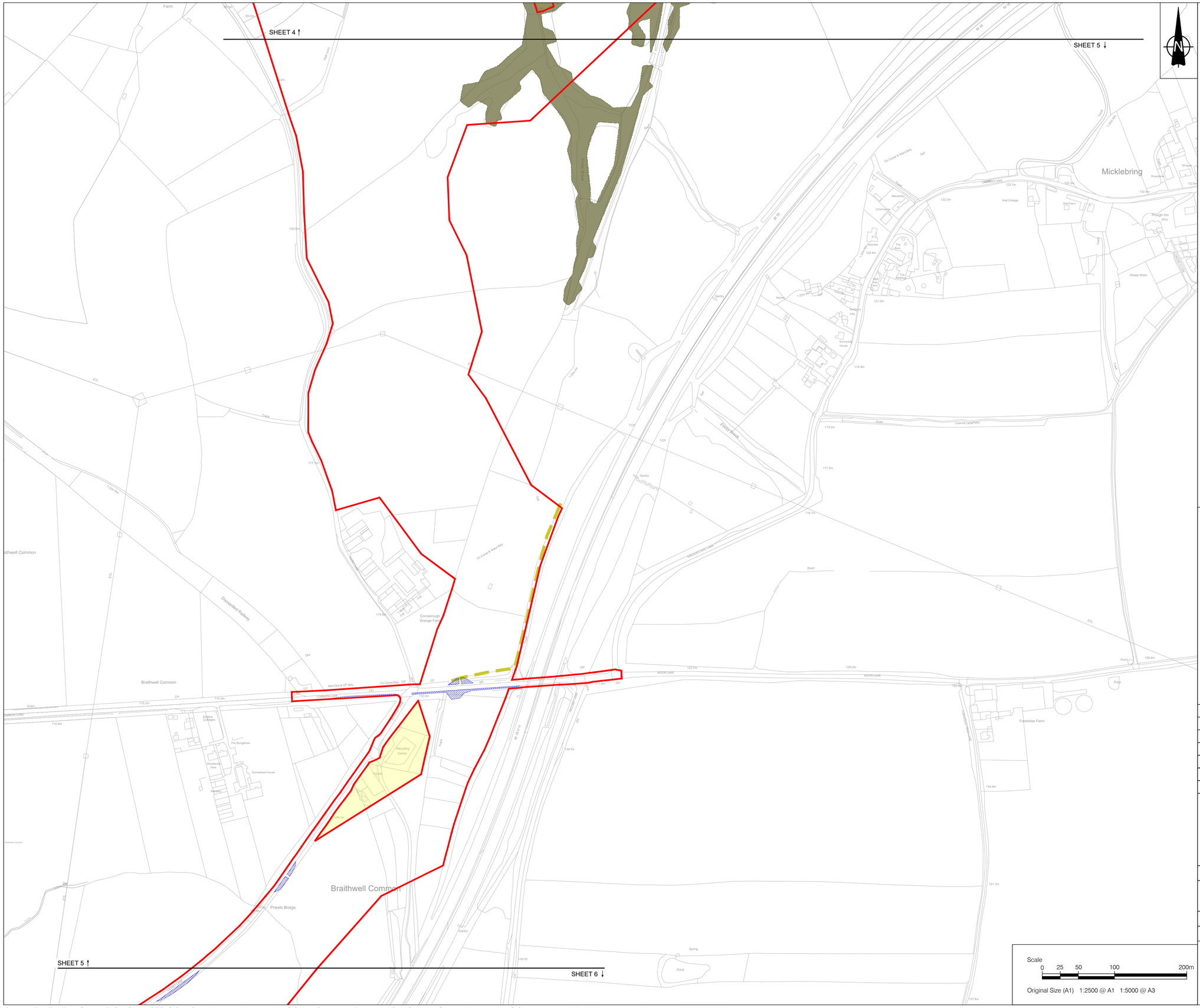

NOTES

1. ALL DIMENSIONS IN METRES UNLESS STATED OTHERWISE.
2. DO NOT SCALE FROM THIS DRAWING. USE ONLY PRINTED DIMENSIONS.
3. THE PROPOSED WORKS SHOWN ARE ILLUSTRATIVE ONLY AND WILL BE SUBJECT TO CHANGE AS PART OF DETAILED DESIGN DEVELOPMENT. ANY CHANGES WILL BE LIMITED TO BEING WITHIN THE ORDER LIMITS AND ANY OTHER CONSTRAINTS INCLUDED IN THE DEVELOPMENT CONSENT ORDER.

LEGEND

- Order Limits
- Land outside the Order Limits
- Proposed internal access tracks
- Proposed fence alignment
- Existing hedgerow
- Existing hedgerow of importance
- Existing vegetation
- Vegetation to be removed
- Vegetation to be managed at 0.25m during construction

SHEET PLAN

ISSUE	DATE	REMARKS	DRAWN	CHECK	APPROVED
02	August 2026	Addition of land outside the Order Limits	EJ	SG	SM
01	June 2026	N/A	EJ	SG	SM

TITLE:

Vegetation Removal Plans
Sheet 5 of 29
Whitestone Solar Farm
Regulation 5(2)(n)

DRAWING DATE: 04/06/2026

SCALE: 1:2500 | SHEET: Sheet 5 of 29

SIZE: A1 | REVISION: P02

DRAWING REFERENCE: EN0110020/APP/2.9.1

APPLICATION NUMBER: EN0110020

Scale
0 25 50 100 200m

Original Size (A1) 1:2500 @ A1 1:5000 @ A3

WHITESTONE solar farm

Sources: Esri, TomTom, Garmin, FAO, NOAA, USGS, © OpenStreetMap contributors, and the GIS User Community. Reproduced from Ordnance Survey digital map data © Crown copyright 2026. All rights reserved. License number 0000848182

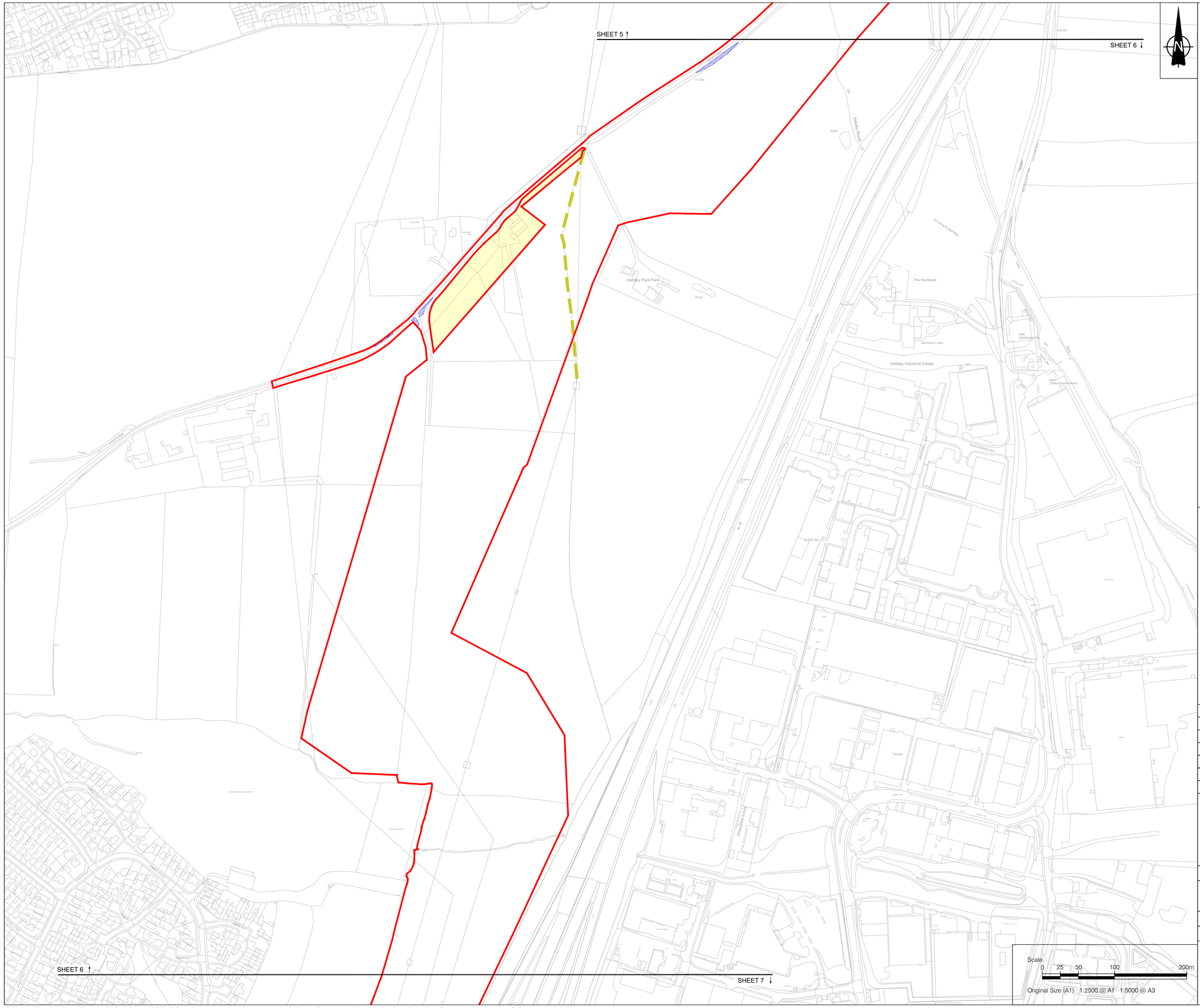

NOTES

1. ALL DIMENSIONS IN METRES UNLESS STATED OTHERWISE.
2. DO NOT SCALE FROM THIS DRAWING. USE ONLY PRINTED DIMENSIONS.
3. THE PROPOSED WORKS SHOWN ARE ILLUSTRATIVE ONLY AND WILL BE SUBJECT TO CHANGE AS PART OF DETAILED DESIGN DEVELOPMENT. ANY CHANGES WILL BE LIMITED TO BEING WITHIN THE ORDER LIMITS AND ANY OTHER CONSTRAINTS INCLUDED IN THE DEVELOPMENT CONSENT ORDER.

LEGEND

- Order Limits
- Land outside the Order Limits
- Proposed internal access tracks
- Proposed fence alignment
- Existing hedgerow
- Existing hedgerow of importance
- Existing vegetation
- Vegetation to be removed
- Vegetation to be managed at 0.25m during construction

SHEET PLAN

ISSUE	DATE	REMARKS	DRAWN	CHECK	APPROVED
02	August 2026	Addition of land outside the Order Limits	EJ	SG	SM
01	June 2026	N/A	EJ	SG	SM

TITLE:

Vegetation Removal Plans
Sheet 6 of 29
Whitestone Solar Farm
Regulation 5(2)(n)

DRAWING DATE: 04/06/2026

SCALE: 1:2500 | SHEET: Sheet 6 of 29

SIZE: A1 | REVISION: P02

DRAWING REFERENCE: EN0110020/APP/2.9.1

APPLICATION NUMBER: EN0110020

WHITESTONE solar farm

Sources: Esri, TomTom, Garmin, FAO, NOAA, USGS, © OpenStreetMap contributors, and the GIS User Community. Reproduced from Ordnance Survey digital map data © Crown copyright 2026. All rights reserved. License number 0000848182

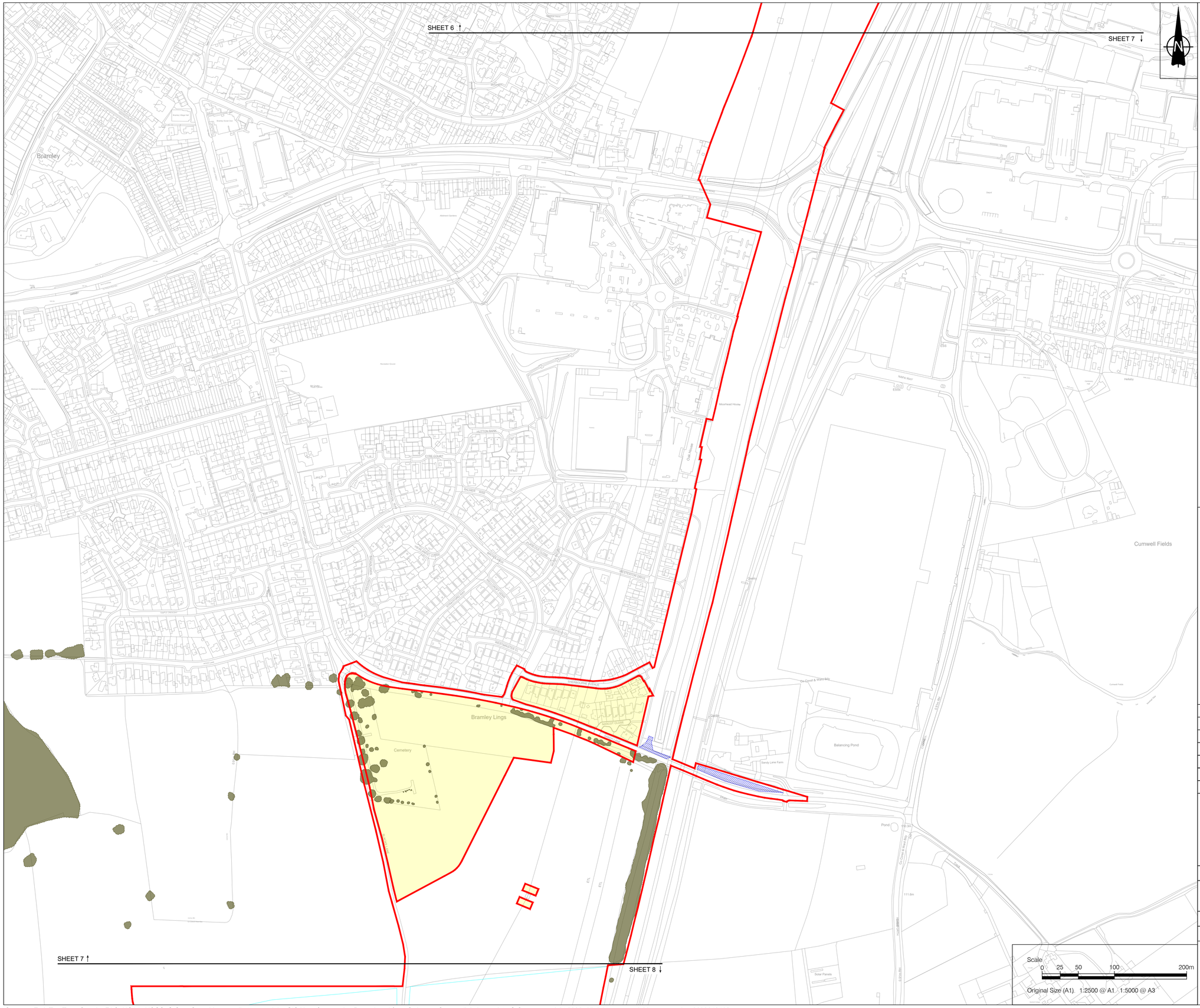

NOTES

1. ALL DIMENSIONS IN METRES UNLESS STATED OTHERWISE.
2. DO NOT SCALE FROM THIS DRAWING. USE ONLY PRINTED DIMENSIONS.
3. THE PROPOSED WORKS SHOWN ARE ILLUSTRATIVE ONLY AND WILL BE SUBJECT TO CHANGE AS PART OF DETAILED DESIGN DEVELOPMENT. ANY CHANGES WILL BE LIMITED TO BEING WITHIN THE ORDER LIMITS AND ANY OTHER CONSTRAINTS INCLUDED IN THE DEVELOPMENT CONSENT ORDER.

LEGEND

- Order Limits
- Land outside the Order Limits
- Proposed internal access tracks
- Proposed fence alignment
- Existing hedgerow
- Existing hedgerow of importance
- Existing vegetation
- Vegetation to be removed
- Vegetation to be managed at 0.25m during construction

SHEET PLAN

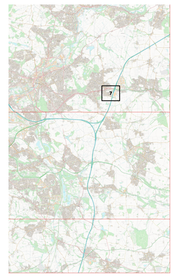

ISSUE	DATE	REMARKS	DRAWN	CHECK	APPROVED
02	August 2026	Addition of land outside the Order Limits	EJ	SG	SM
01	June 2026	N/A	EJ	SG	SM

TITLE:

Vegetation Removal Plans
Sheet 7 of 29
Whitestone Solar Farm
Regulation 5(2)(n)

DRAWING DATE: 04/06/2026

SCALE: 1:2500 | SHEET: Sheet 7 of 29

SIZE: A1 | REVISION: P02

DRAWING REFERENCE: EN0110020/APP/2.9.1

APPLICATION NUMBER: EN0110020

WHITESTONE solar farm

Sources: Esri, TomTom, Garmin, FAO, NOAA, USGS, © OpenStreetMap contributors, and the GIS User Community. Reproduced from Ordnance Survey digital map data © Crown copyright 2026. All rights reserved. License number 0000848182

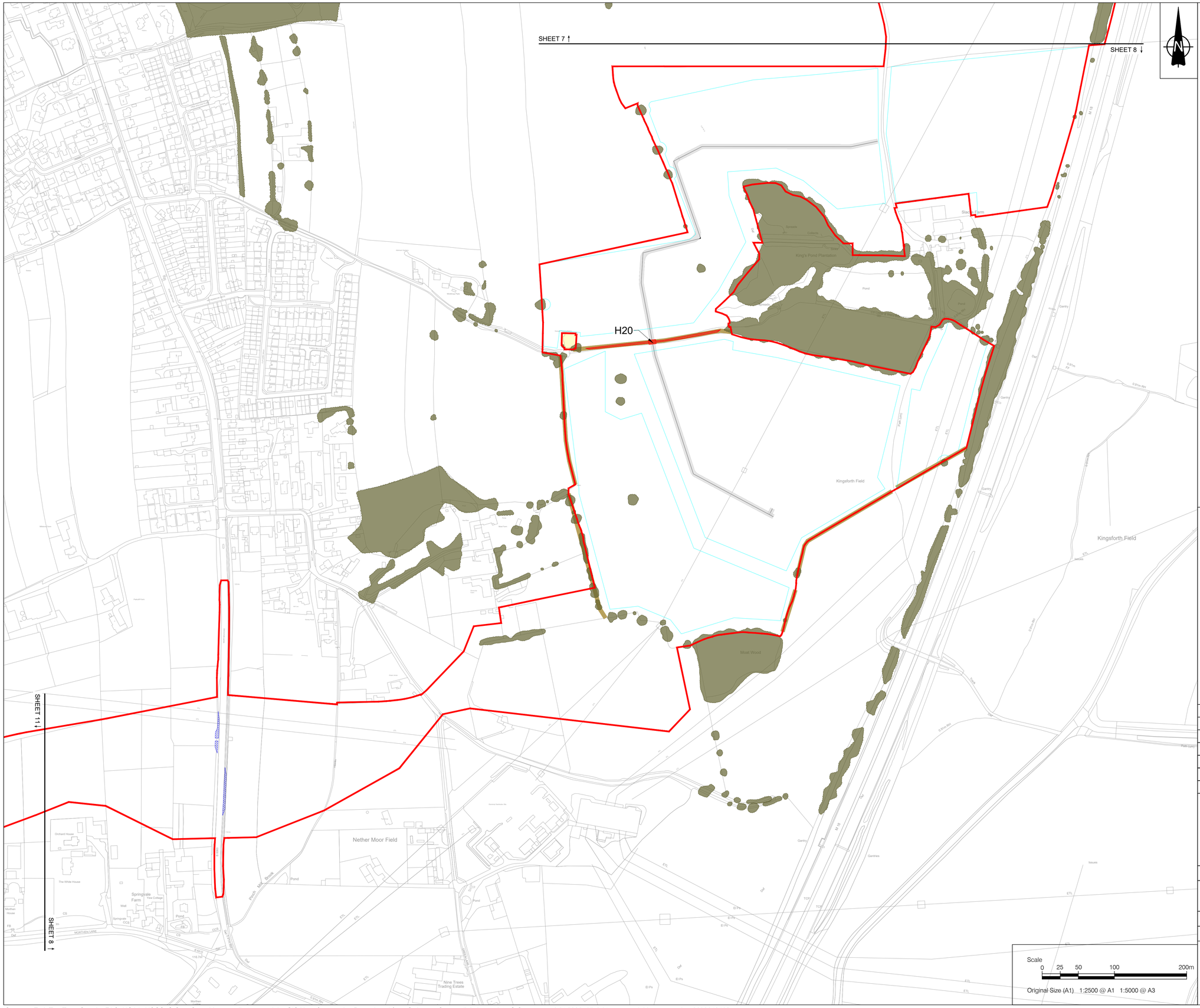

NOTES

1. ALL DIMENSIONS IN METRES UNLESS STATED OTHERWISE.
2. DO NOT SCALE FROM THIS DRAWING. USE ONLY PRINTED DIMENSIONS.
3. THE PROPOSED WORKS SHOWN ARE ILLUSTRATIVE ONLY AND WILL BE SUBJECT TO CHANGE AS PART OF DETAILED DESIGN DEVELOPMENT. ANY CHANGES WILL BE LIMITED TO BEING WITHIN THE ORDER LIMITS AND ANY OTHER CONSTRAINTS INCLUDED IN THE DEVELOPMENT CONSENT ORDER.

LEGEND

- Order Limits
- Land outside the Order Limits
- Proposed internal access tracks
- Proposed fence alignment
- Existing hedgerow
- Existing hedgerow of importance
- Existing vegetation
- Vegetation to be removed
- Vegetation to be managed at 0.25m during construction

SHEET PLAN

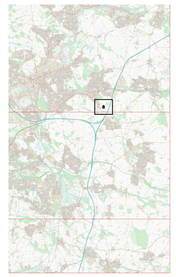

ISSUE	DATE	REMARKS	DRAWN	CHECK	APPROVED
02	August 2026	Addition of land outside the Order Limits	EJ	SG	SM
01	June 2026	N/A	EJ	SG	SM

TITLE:

Vegetation Removal Plans
Sheet 8 of 29
Whitestone Solar Farm
Regulation 5(2)(n)

DRAWING DATE: 04/06/2026

SCALE: 1:2500 | SHEET: Sheet 8 of 29

SIZE: A1 | REVISION: P02

DRAWING REFERENCE: EN0110020/APP/2.9.1

APPLICATION NUMBER: EN0110020

WHITESTONE solar farm

Sources: Esri, TomTom, Garmin, FAO, NOAA, USGS, © OpenStreetMap contributors, and the GIS User Community. Reproduced from Ordnance Survey digital map data © Crown copyright 2026. All rights reserved. License number 0000848182

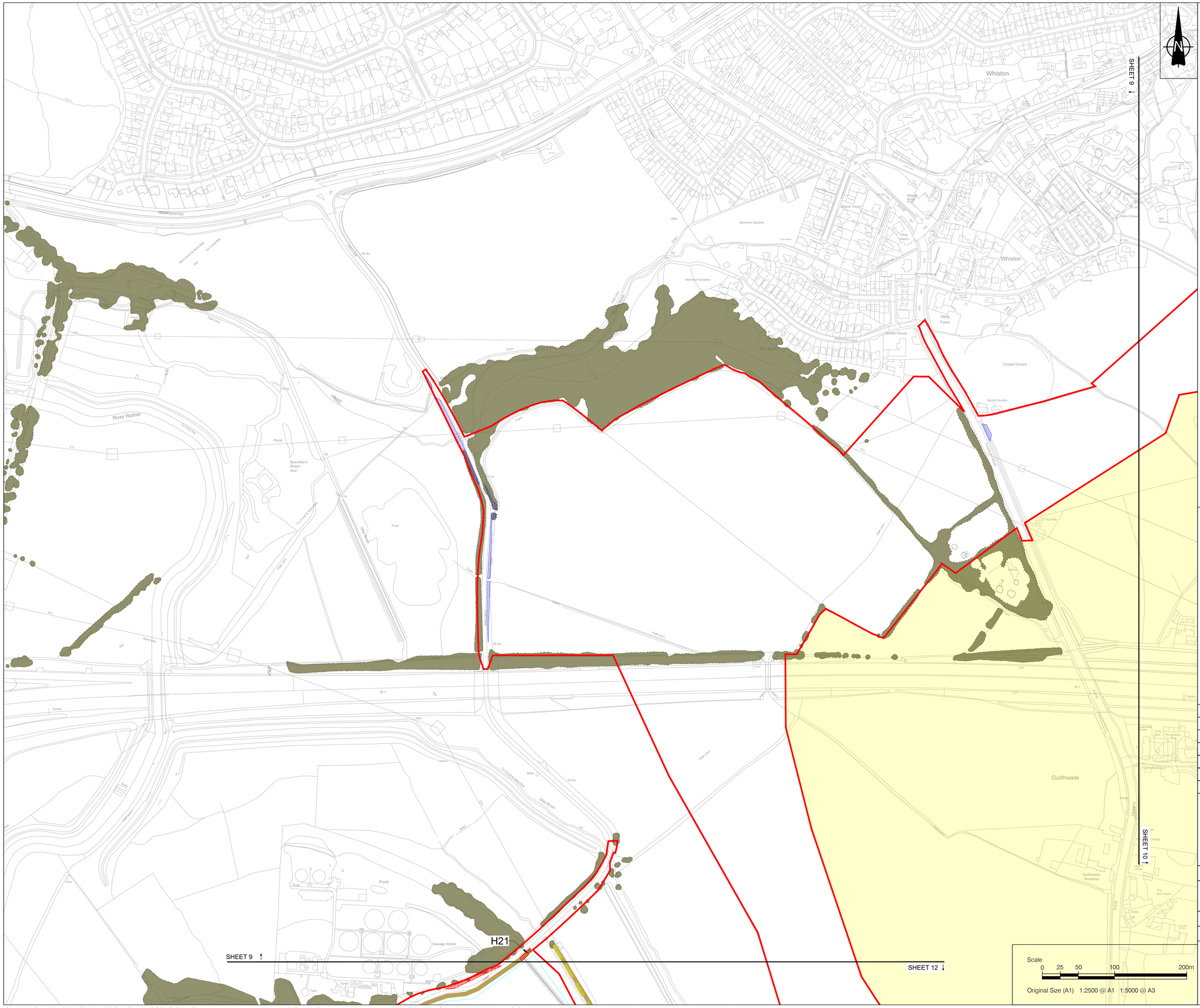

NOTES

1. ALL DIMENSIONS IN METRES UNLESS STATED OTHERWISE.
2. DO NOT SCALE FROM THIS DRAWING. USE ONLY PRINTED DIMENSIONS.
3. THE PROPOSED WORKS SHOWN ARE ILLUSTRATIVE ONLY AND WILL BE SUBJECT TO CHANGE AS PART OF DETAILED DESIGN DEVELOPMENT. ANY CHANGES WILL BE LIMITED TO BEING WITHIN THE ORDER LIMITS AND ANY OTHER CONSTRAINTS INCLUDED IN THE DEVELOPMENT CONSENT ORDER.

LEGEND

- Order Limits
- Land outside the Order Limits
- Proposed internal access tracks
- Proposed fence alignment
- Existing hedgerow
- Existing hedgerow of importance
- Existing vegetation
- Vegetation to be removed
- Vegetation to be managed at 0.25m during construction

SHEET PLAN

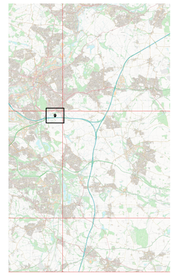

ISSUE	DATE	REMARKS	DRAWN	CHECK	APPROVED
02	August 2026	Addition of land outside the Order Limits	EJ	SG	SM
01	June 2026	N/A	EJ	SG	SM

TITLE:

Vegetation Removal Plans
Sheet 9 of 29
Whitestone Solar Farm
Regulation 5(2)(n)

DRAWING DATE: 04/06/2026

SCALE: 1:2500 | SHEET: Sheet 9 of 29

SIZE: A1 | REVISION: P02

DRAWING REFERENCE: EN0110020/APP/2.9.1

APPLICATION NUMBER: EN0110020

WHITESTONE solar farm

Sources: Esri, TomTom, Garmin, FAO, NOAA, USGS, © OpenStreetMap contributors, and the GIS User Community. Reproduced from Ordnance Survey digital map data © Crown copyright 2026. All rights reserved. License number 0000848182

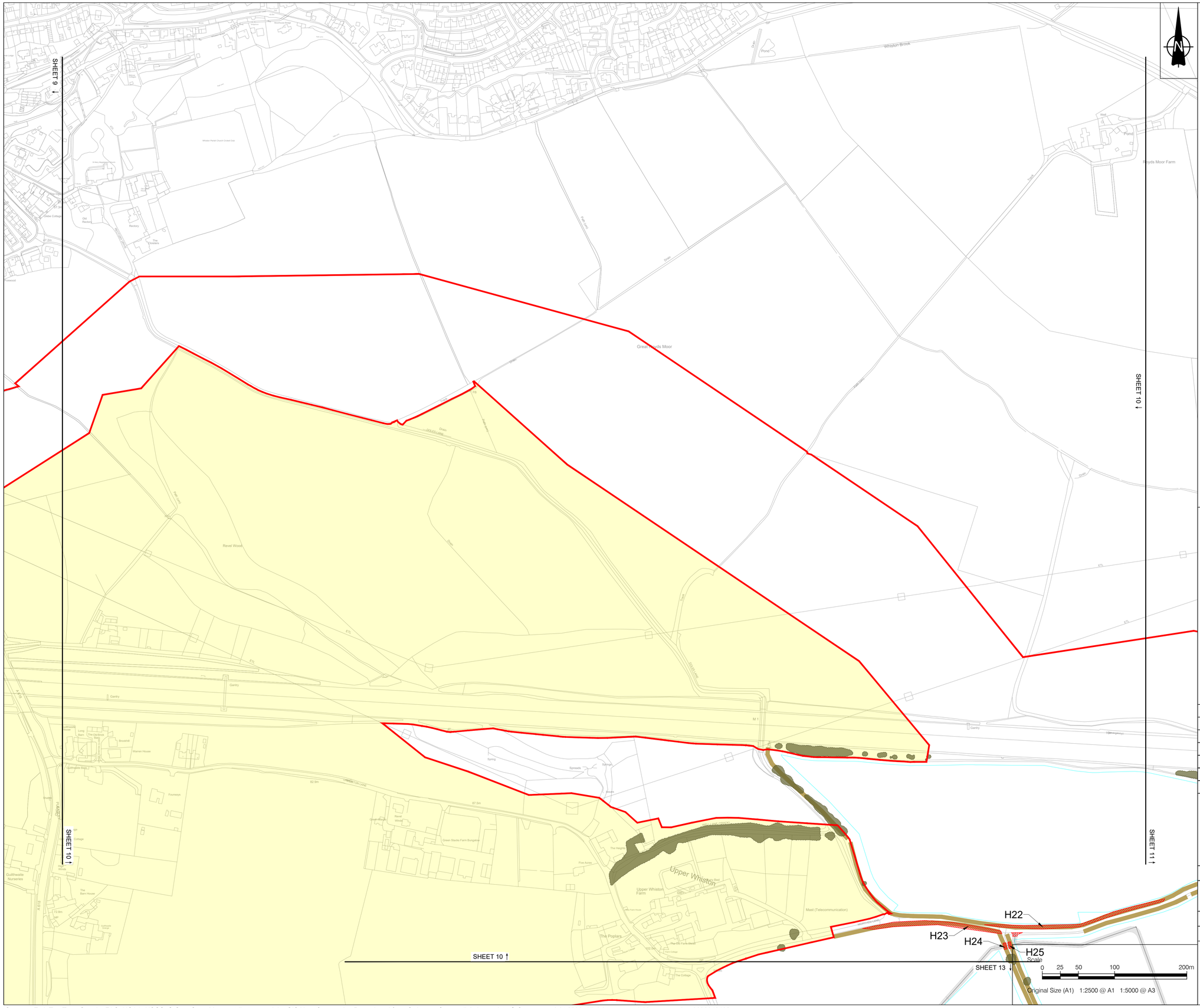

NOTES

1. ALL DIMENSIONS IN METRES UNLESS STATED OTHERWISE.
2. DO NOT SCALE FROM THIS DRAWING. USE ONLY PRINTED DIMENSIONS.
3. THE PROPOSED WORKS SHOWN ARE ILLUSTRATIVE ONLY AND WILL BE SUBJECT TO CHANGE AS PART OF DETAILED DESIGN DEVELOPMENT. ANY CHANGES WILL BE LIMITED TO BEING WITHIN THE ORDER LIMITS AND ANY OTHER CONSTRAINTS INCLUDED IN THE DEVELOPMENT CONSENT ORDER.

LEGEND

- Order Limits
- Land outside the Order Limits
- Proposed internal access tracks
- Proposed fence alignment
- Existing hedgerow
- Existing hedgerow of importance
- Existing vegetation
- Vegetation to be removed
- Vegetation to be managed at 0.25m during construction

SHEET PLAN

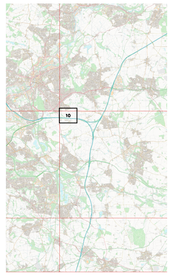

ISSUE	DATE	REMARKS	DRAWN	CHECK	APPROVED
02	August 2026	Addition of land outside the Order Limits	EJ	SG	SM
01	June 2026	N/A	EJ	SG	SM

TITLE:

Vegetation Removal Plans
Sheet 10 of 29
Whitestone Solar Farm
Regulation 5(2)(n)

DRAWING DATE: 04/06/2026

SCALE: 1:2500 | SHEET: Sheet 10 of 29

SIZE: A1 | REVISION: P02

DRAWING REFERENCE: EN0110020/APP/2.9.1

APPLICATION NUMBER: EN0110020

WHITESTONE solar farm

Sources: Esri, TomTom, Garmin, FAO, NOAA, USGS, © OpenStreetMap contributors, and the GIS User Community. Reproduced from Ordnance Survey digital map data © Crown copyright 2026. All rights reserved. License number 0000848182

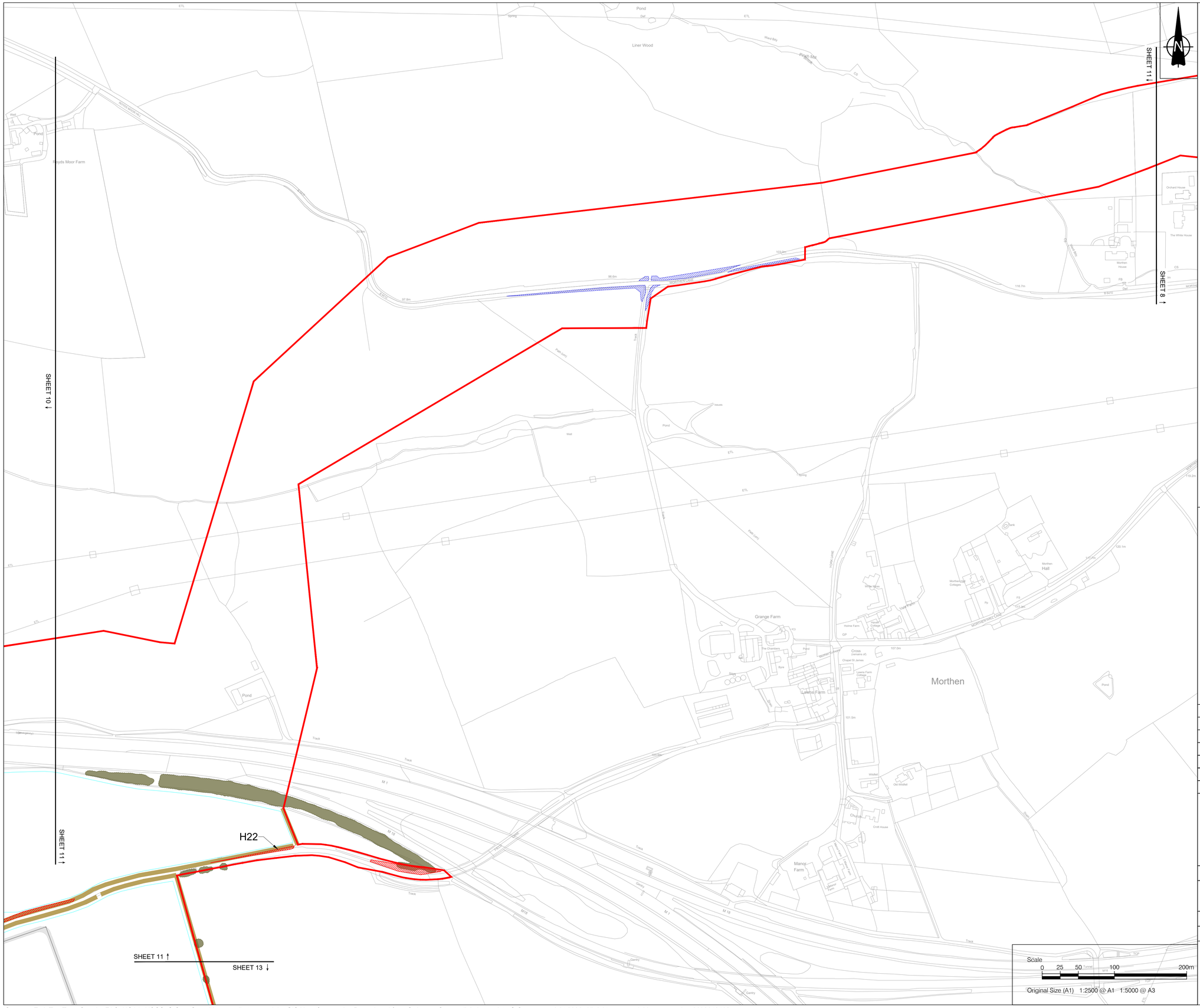

NOTES

1. ALL DIMENSIONS IN METRES UNLESS STATED OTHERWISE.
2. DO NOT SCALE FROM THIS DRAWING. USE ONLY PRINTED DIMENSIONS.
3. THE PROPOSED WORKS SHOWN ARE ILLUSTRATIVE ONLY AND WILL BE SUBJECT TO CHANGE AS PART OF DETAILED DESIGN DEVELOPMENT. ANY CHANGES WILL BE LIMITED TO BEING WITHIN THE ORDER LIMITS AND ANY OTHER CONSTRAINTS INCLUDED IN THE DEVELOPMENT CONSENT ORDER.

LEGEND

- Order Limits
- Land outside the Order Limits
- Proposed internal access tracks
- Proposed fence alignment
- Existing hedgerow
- Existing hedgerow of importance
- Existing vegetation
- Vegetation to be removed
- Vegetation to be managed at 0.25m during construction

SHEET PLAN

ISSUE	DATE	REMARKS	DRAWN	CHECK	APPROVED
02	August 2026	Addition of land outside the Order Limits	EJ	SG	SM
01	June 2026	N/A	EJ	SG	SM

TITLE:

Vegetation Removal Plans
Sheet 11 of 29
Whitestone Solar Farm
Regulation 5(2)(n)

DRAWING DATE: 04/06/2026

SCALE: 1:2500 | SHEET: Sheet 11 of 29

SIZE: A1 | REVISION: P02

DRAWING REFERENCE: EN0110020/APP/2.9.1

APPLICATION NUMBER: EN0110020

WHITESTONE solar farm

Sources: Esri, TomTom, Garmin, FAO, NOAA, USGS, © OpenStreetMap contributors, and the GIS User Community. Reproduced from Ordnance Survey digital map data © Crown copyright 2026. All rights reserved. License number 0000848182

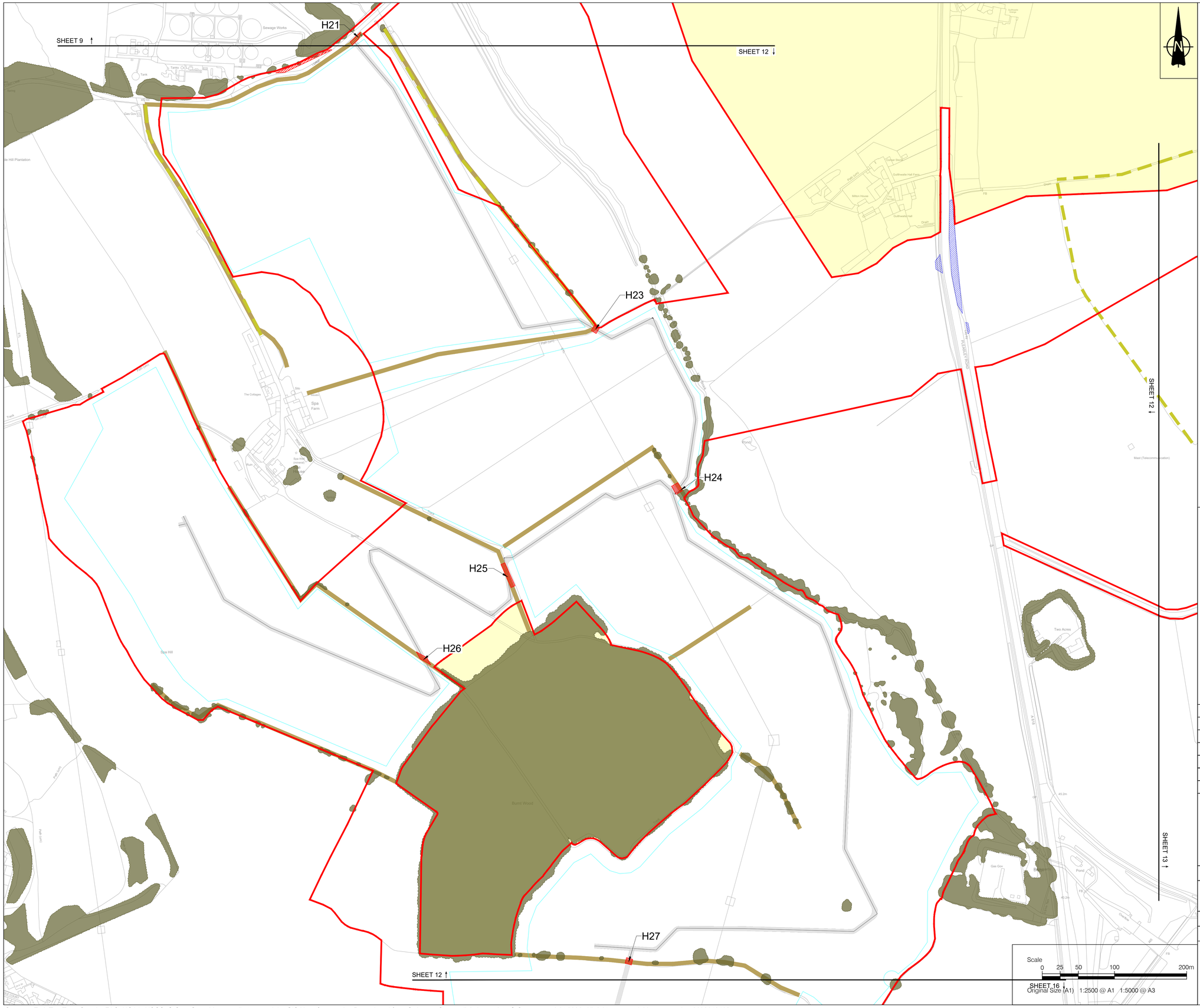

NOTES

1. ALL DIMENSIONS IN METRES UNLESS STATED OTHERWISE.
2. DO NOT SCALE FROM THIS DRAWING. USE ONLY PRINTED DIMENSIONS.
3. THE PROPOSED WORKS SHOWN ARE ILLUSTRATIVE ONLY AND WILL BE SUBJECT TO CHANGE AS PART OF DETAILED DESIGN DEVELOPMENT. ANY CHANGES WILL BE LIMITED TO BEING WITHIN THE ORDER LIMITS AND ANY OTHER CONSTRAINTS INCLUDED IN THE DEVELOPMENT CONSENT ORDER.

LEGEND

- Order Limits
- Land outside the Order Limits
- Proposed internal access tracks
- Proposed fence alignment
- Existing hedgerow
- Existing hedgerow of importance
- Existing vegetation
- Vegetation to be removed
- Vegetation to be managed at 0.25m during construction

SHEET PLAN

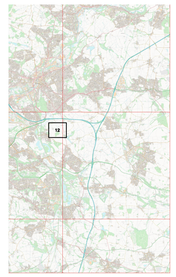

ISSUE	DATE	REMARKS	DRAWN	CHECK	APPROVED
02	August 2026	Addition of land outside the Order Limits	EJ	SG	SM
01	June 2026	N/A	EJ	SG	SM

TITLE:

Vegetation Removal Plans
Sheet 12 of 29
Whitestone Solar Farm
Regulation 5(2)(n)

DRAWING DATE: 04/06/2026

SCALE: 1:2500 | SHEET: Sheet 12 of 29

SIZE: A1 | REVISION: P02

DRAWING REFERENCE: EN0110020/APP/2.9.1

APPLICATION NUMBER: EN0110020

WHITESTONE solar farm

Sources: Esri, TomTom, Garmin, FAO, NOAA, USGS, © OpenStreetMap contributors, and the GIS User Community. Reproduced from Ordnance Survey digital map data © Crown copyright 2026. All rights reserved. License number 0000848182

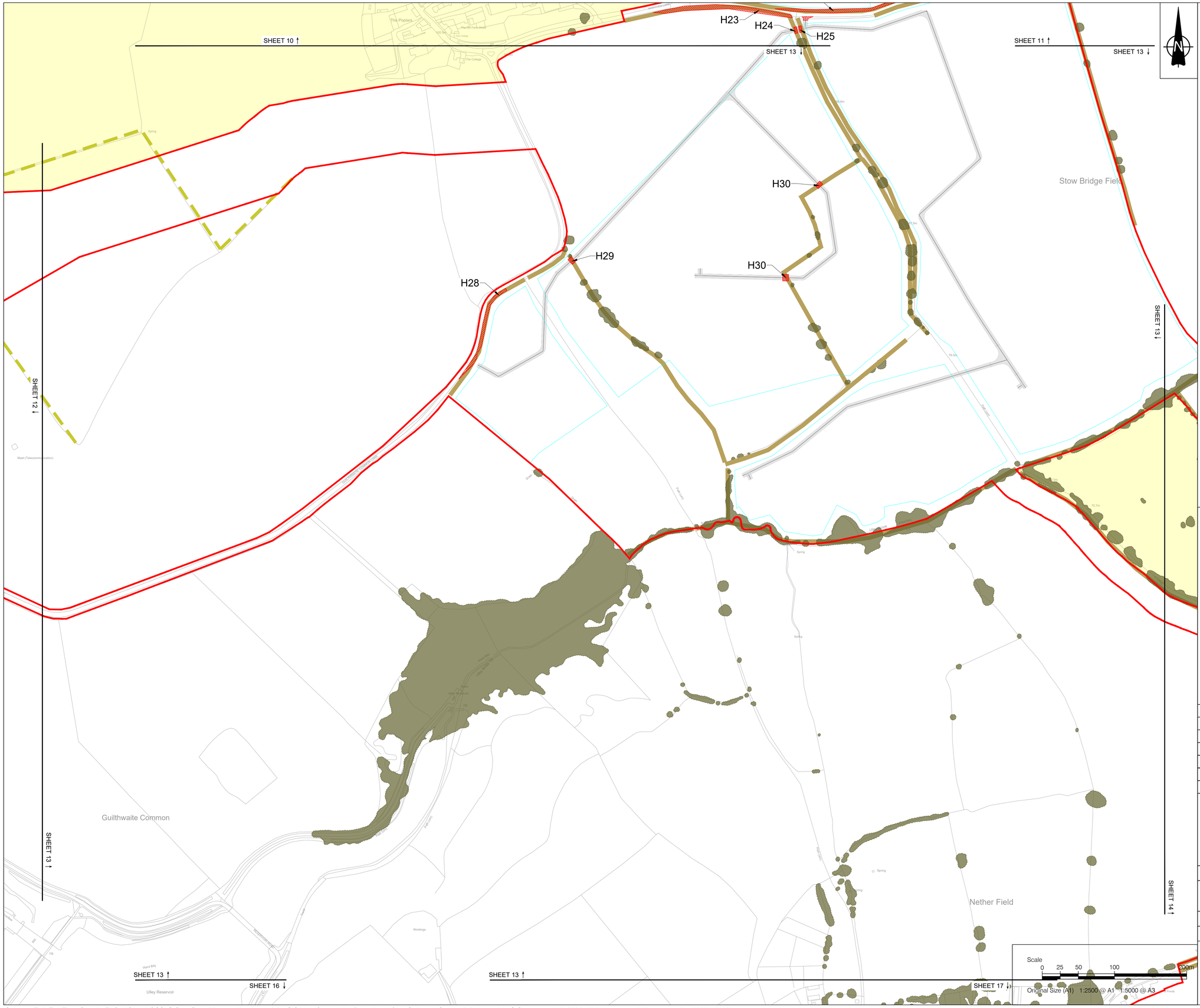

NOTES

1. ALL DIMENSIONS IN METRES UNLESS STATED OTHERWISE.
2. DO NOT SCALE FROM THIS DRAWING. USE ONLY PRINTED DIMENSIONS.
3. THE PROPOSED WORKS SHOWN ARE ILLUSTRATIVE ONLY AND WILL BE SUBJECT TO CHANGE AS PART OF DETAILED DESIGN DEVELOPMENT. ANY CHANGES WILL BE LIMITED TO BEING WITHIN THE ORDER LIMITS AND ANY OTHER CONSTRAINTS INCLUDED IN THE DEVELOPMENT CONSENT ORDER.

LEGEND

- Order Limits
- Land outside the Order Limits
- Proposed internal access tracks
- Proposed fence alignment
- Existing hedgerow
- Existing hedgerow of importance
- Existing vegetation
- Vegetation to be removed
- Vegetation to be managed at 0.25m during construction

SHEET PLAN

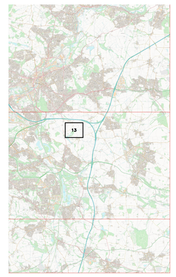

ISSUE	DATE	REMARKS	DRAWN	CHECK	APPROVED
02	August 2026	Addition of land outside the Order Limits	EJ	SG	SM
01	June 2026	N/A	EJ	SG	SM

TITLE:

Vegetation Removal Plans
Sheet 13 of 29
Whitestone Solar Farm
Regulation 5(2)(n)

DRAWING DATE: 04/06/2026

SCALE: 1:2500 | SHEET: Sheet 13 of 29

SIZE: A1 | REVISION: P02

DRAWING REFERENCE: EN0110020/APP/2.9.1

APPLICATION NUMBER: EN0110020

WHITESTONE solar farm

Sources: Esri, TomTom, Garmin, FAO, NOAA, USGS, © OpenStreetMap contributors, and the GIS User Community. Reproduced from Ordnance Survey digital map data © Crown copyright 2026. All rights reserved. License number 0000848182

NOTES

1. ALL DIMENSIONS IN METRES UNLESS STATED OTHERWISE.
2. DO NOT SCALE FROM THIS DRAWING. USE ONLY PRINTED DIMENSIONS.
3. THE PROPOSED WORKS SHOWN ARE ILLUSTRATIVE ONLY AND WILL BE SUBJECT TO CHANGE AS PART OF DETAILED DESIGN DEVELOPMENT. ANY CHANGES WILL BE LIMITED TO BEING WITHIN THE ORDER LIMITS AND ANY OTHER CONSTRAINTS INCLUDED IN THE DEVELOPMENT CONSENT ORDER.

LEGEND

- Order Limits
- Land outside the Order Limits
- Proposed internal access tracks
- Proposed fence alignment
- Existing hedgerow
- Existing hedgerow of importance
- Existing vegetation
- Vegetation to be removed
- Vegetation to be managed at 0.25m during construction

SHEET PLAN

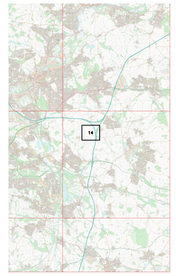

ISSUE	DATE	REMARKS	DRAWN	CHECK	APPROVED
02	August 2026	Addition of land outside the Order Limits	EJ	SG	SM
01	June 2026	N/A	EJ	SG	SM

TITLE:

Vegetation Removal Plans
Sheet 14 of 29
Whitestone Solar Farm
Regulation 5(2)(n)

DRAWING DATE: 04/06/2026

SCALE: 1:2500 | SHEET: Sheet 14 of 29

SIZE: A1 | REVISION: P02

DRAWING REFERENCE: EN0110020/APP/2.9.1

APPLICATION NUMBER: EN0110020

WHITESTONE solar farm

Sources: Esri, TomTom, Garmin, FAO, NOAA, USGS, © OpenStreetMap contributors, and the GIS User Community. Reproduced from Ordnance Survey digital map data © Crown copyright 2026. All rights reserved. License number 0000848182

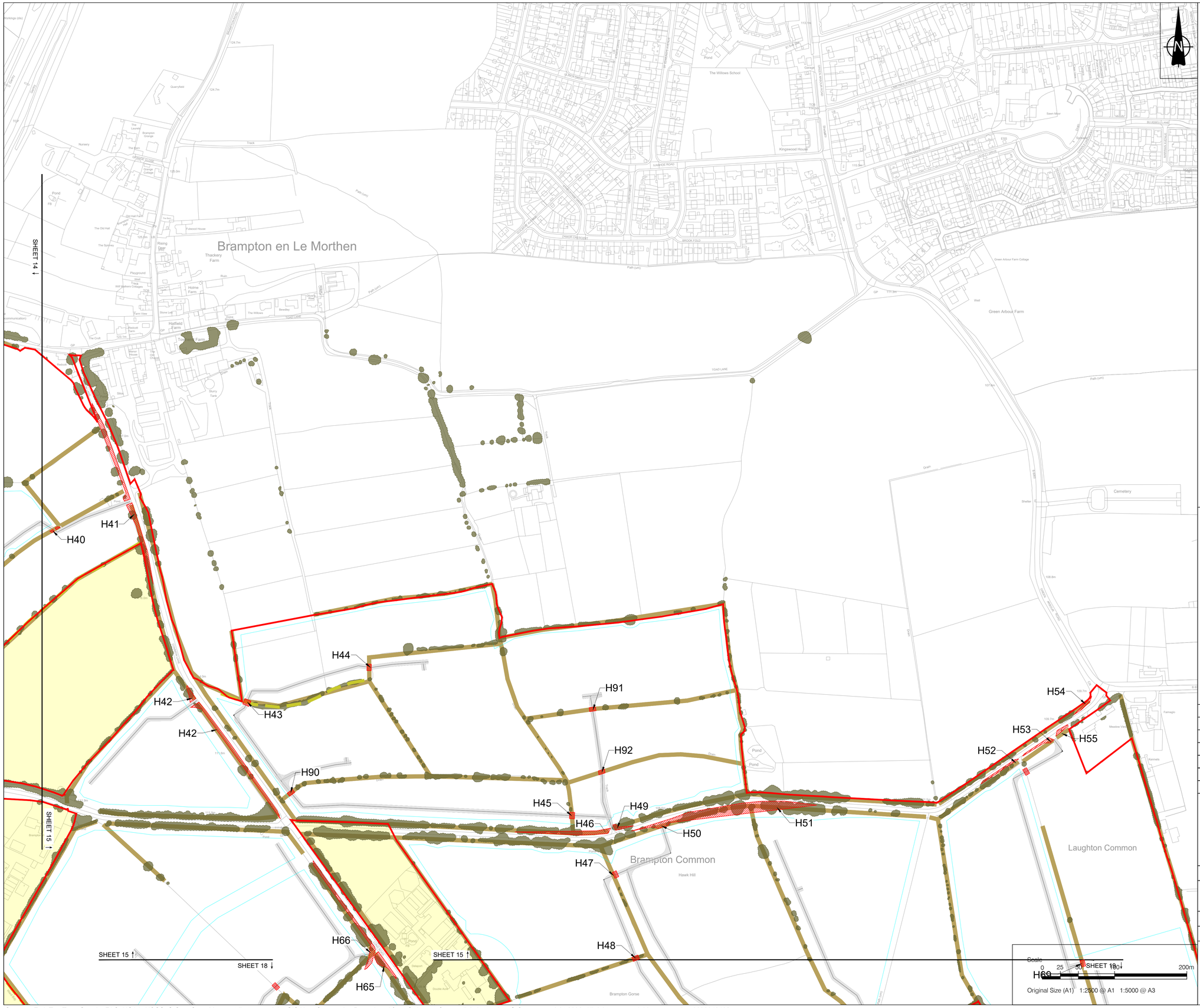

NOTES

1. ALL DIMENSIONS IN METRES UNLESS STATED OTHERWISE.
2. DO NOT SCALE FROM THIS DRAWING. USE ONLY PRINTED DIMENSIONS.
3. THE PROPOSED WORKS SHOWN ARE ILLUSTRATIVE ONLY AND WILL BE SUBJECT TO CHANGE AS PART OF DETAILED DESIGN DEVELOPMENT. ANY CHANGES WILL BE LIMITED TO BEING WITHIN THE ORDER LIMITS AND ANY OTHER CONSTRAINTS INCLUDED IN THE DEVELOPMENT CONSENT ORDER.

LEGEND

- Order Limits
- Land outside the Order Limits
- Proposed internal access tracks
- Proposed fence alignment
- Existing hedgerow
- Existing hedgerow of importance
- Existing vegetation
- Vegetation to be removed
- Vegetation to be managed at 0.25m during construction

SHEET PLAN

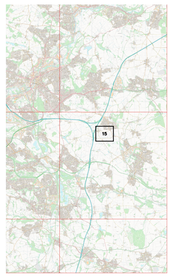

ISSUE	DATE	REMARKS	DRAWN	CHECK	APPROVED
02	August 2026	Addition of land outside the Order Limits	EJ	SG	SM
01	June 2026	N/A	EJ	SG	SM

TITLE:

Vegetation Removal Plans
Sheet 15 of 29
Whitestone Solar Farm
Regulation 5(2)(n)

DRAWING DATE: 04/06/2026

SCALE: 1:2500 | SHEET: Sheet 15 of 29

SIZE: A1 | REVISION: P02

DRAWING REFERENCE: EN0110020/APP/2.9.1

APPLICATION NUMBER: EN0110020

WHITESTONE solar farm

Sources: Esri, TomTom, Garmin, FAO, NOAA, USGS, © OpenStreetMap contributors, and the GIS User Community. Reproduced from Ordnance Survey digital map data © Crown copyright 2026. All rights reserved. License number 0000848182

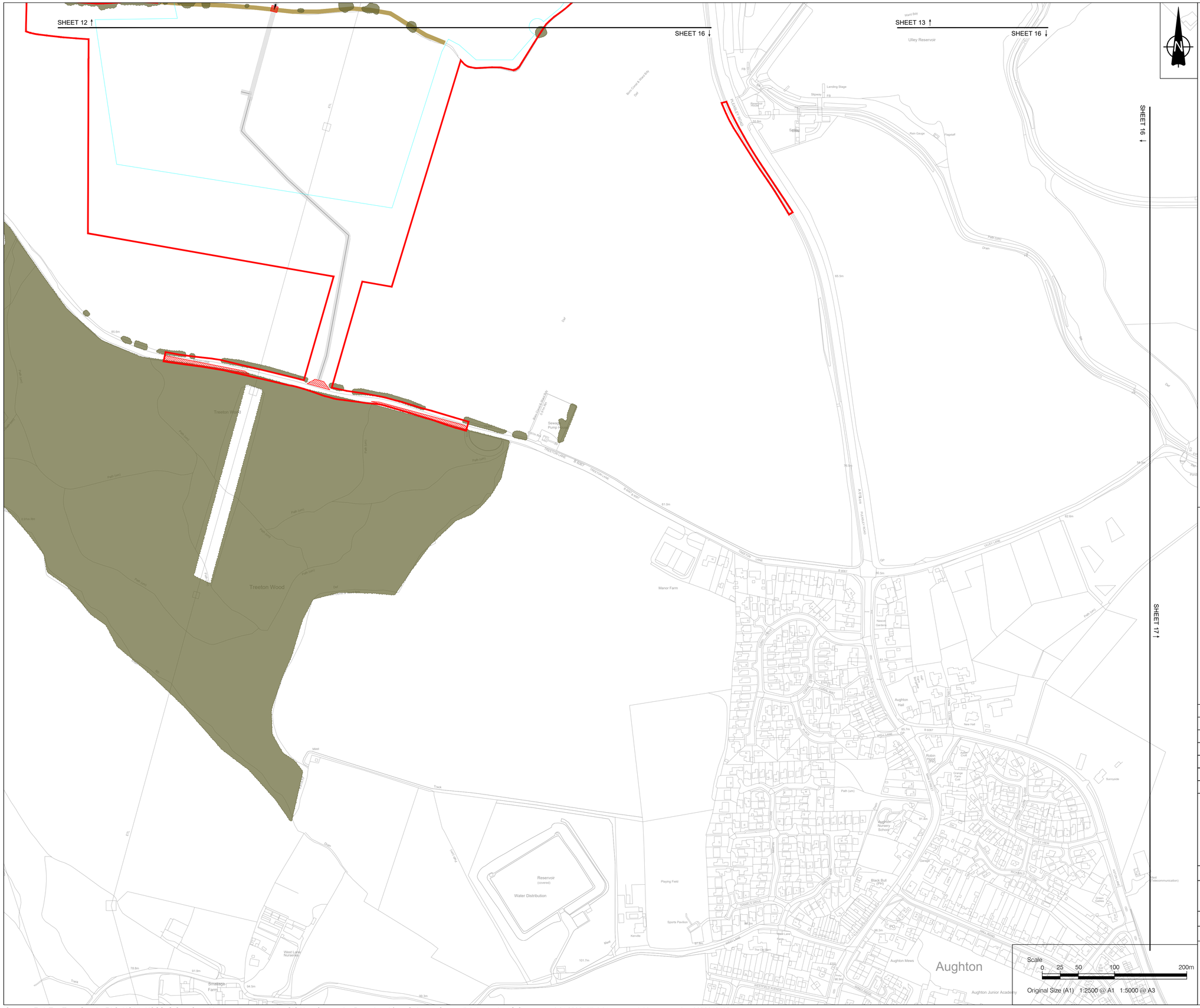

NOTES

1. ALL DIMENSIONS IN METRES UNLESS STATED OTHERWISE.
2. DO NOT SCALE FROM THIS DRAWING. USE ONLY PRINTED DIMENSIONS.
3. THE PROPOSED WORKS SHOWN ARE ILLUSTRATIVE ONLY AND WILL BE SUBJECT TO CHANGE AS PART OF DETAILED DESIGN DEVELOPMENT. ANY CHANGES WILL BE LIMITED TO BEING WITHIN THE ORDER LIMITS AND ANY OTHER CONSTRAINTS INCLUDED IN THE DEVELOPMENT CONSENT ORDER.

LEGEND

- Order Limits
- Land outside the Order Limits
- Proposed internal access tracks
- Proposed fence alignment
- Existing hedgerow
- Existing hedgerow of importance
- Existing vegetation
- Vegetation to be removed
- Vegetation to be managed at 0.25m during construction

SHEET PLAN

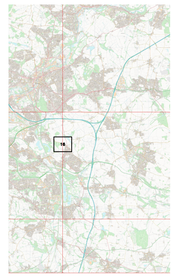

ISSUE	DATE	REMARKS	DRAWN	CHECK	APPROVED
02	August 2026	Addition of land outside the Order Limits	EJ	SG	SM
01	June 2026	N/A	EJ	SG	SM

TITLE:

Vegetation Removal Plans
Sheet 16 of 29
Whitestone Solar Farm
Regulation 5(2)(n)

DRAWING DATE: 04/06/2026

SCALE: 1:2500 | SHEET: Sheet 16 of 29

SIZE: A1 | REVISION: P02

DRAWING REFERENCE: EN0110020/APP/2.9.1

APPLICATION NUMBER: EN0110020

WHITESTONE solar farm

Sources: Esri, TomTom, Garmin, FAO, NOAA, USGS, © OpenStreetMap contributors, and the GIS User Community. Reproduced from Ordnance Survey digital map data © Crown copyright 2026. All rights reserved. License number 0000848182

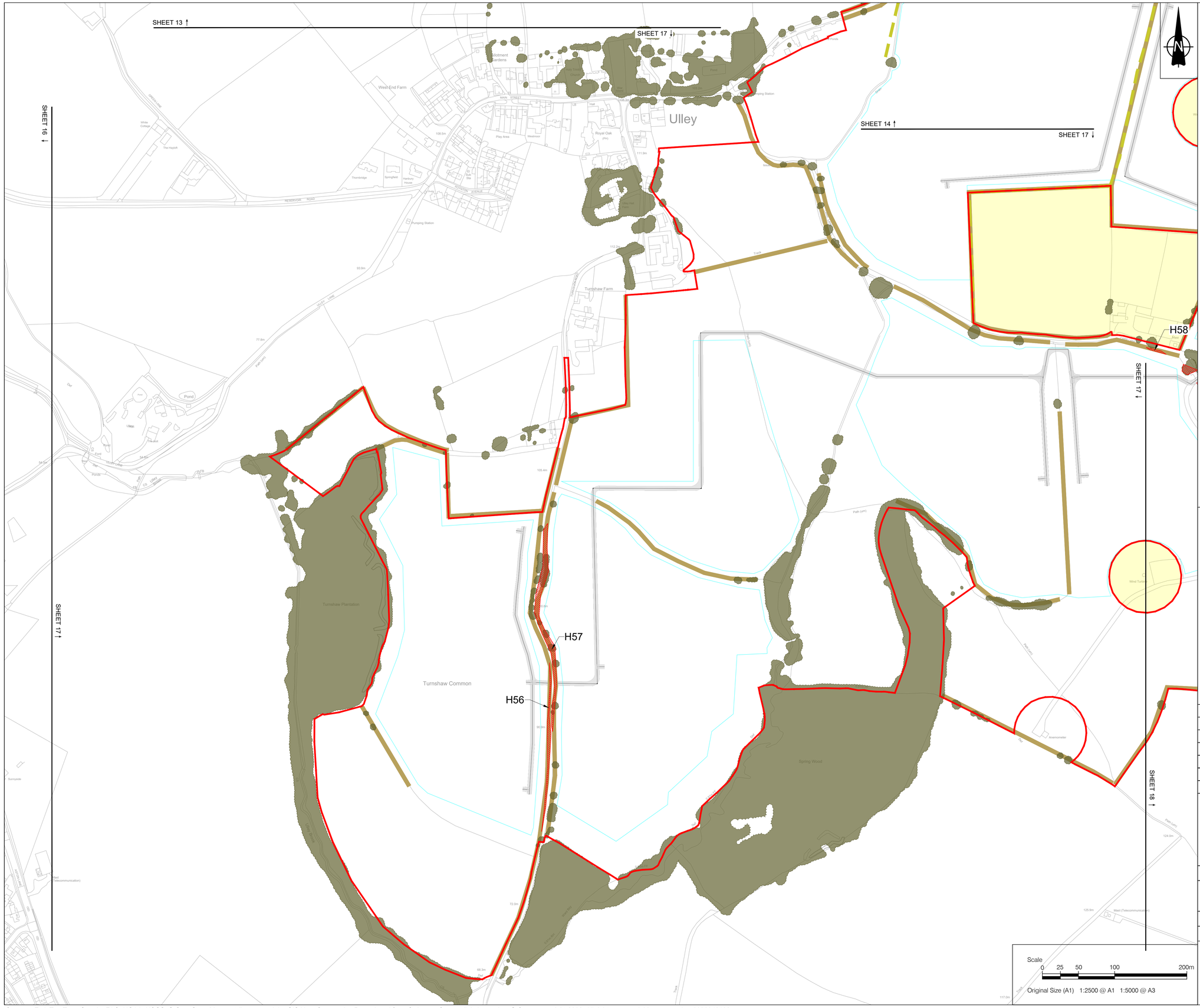

NOTES

1. ALL DIMENSIONS IN METRES UNLESS STATED OTHERWISE.
2. DO NOT SCALE FROM THIS DRAWING. USE ONLY PRINTED DIMENSIONS.
3. THE PROPOSED WORKS SHOWN ARE ILLUSTRATIVE ONLY AND WILL BE SUBJECT TO CHANGE AS PART OF DETAILED DESIGN DEVELOPMENT. ANY CHANGES WILL BE LIMITED TO BEING WITHIN THE ORDER LIMITS AND ANY OTHER CONSTRAINTS INCLUDED IN THE DEVELOPMENT CONSENT ORDER.

LEGEND

- Order Limits
- Land outside the Order Limits
- Proposed internal access tracks
- Proposed fence alignment
- Existing hedgerow
- Existing hedgerow of importance
- Existing vegetation
- Vegetation to be removed
- Vegetation to be managed at 0.25m during construction

SHEET PLAN

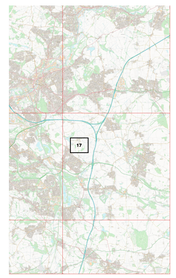

ISSUE	DATE	REMARKS	DRAWN	CHECK	APPROVED
02	August 2026	Addition of land outside the Order Limits	EJ	SG	SM
01	June 2026	N/A	EJ	SG	SM

TITLE:

Vegetation Removal Plans
Sheet 17 of 29
Whitestone Solar Farm
Regulation 5(2)(n)

DRAWING DATE: 04/06/2026

SCALE: 1:2500 | SHEET: Sheet 17 of 29
SIZE: A1 | REVISION: P02

DRAWING REFERENCE: EN0110020/APP/2.9.1

APPLICATION NUMBER: EN0110020

WHITESTONE solar farm

Sources: Esri, TomTom, Garmin, FAO, NOAA, USGS, © OpenStreetMap contributors, and the GIS User Community. Reproduced from Ordnance Survey digital map data © Crown copyright 2026. All rights reserved. License number 0000848182

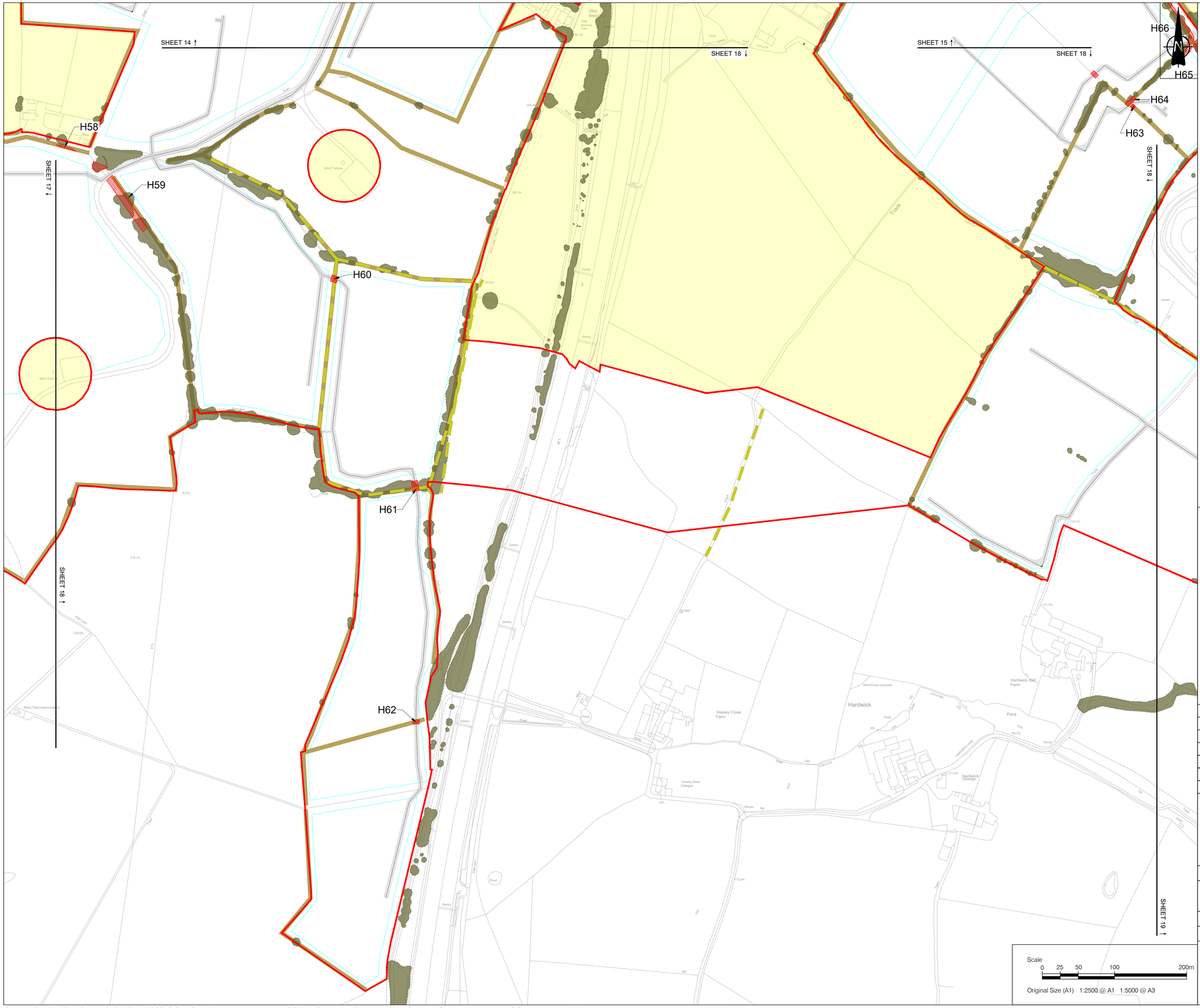

NOTES

1. ALL DIMENSIONS IN METRES UNLESS STATED OTHERWISE.
2. DO NOT SCALE FROM THIS DRAWING. USE ONLY PRINTED DIMENSIONS.
3. THE PROPOSED WORKS SHOWN ARE ILLUSTRATIVE ONLY AND WILL BE SUBJECT TO CHANGE AS PART OF DETAILED DESIGN DEVELOPMENT. ANY CHANGES WILL BE LIMITED TO BEING WITHIN THE ORDER LIMITS AND ANY OTHER CONSTRAINTS INCLUDED IN THE DEVELOPMENT CONSENT ORDER.

LEGEND

- Order Limits
- Land outside the Order Limits
- Proposed internal access tracks
- Proposed fence alignment
- Existing hedgerow
- Existing hedgerow of importance
- Existing vegetation
- Vegetation to be removed
- Vegetation to be managed at 0.25m during construction

SHEET PLAN

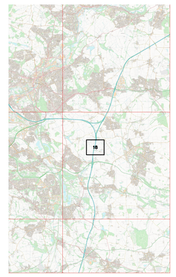

ISSUE	DATE	REMARKS	DRAWN	CHECK	APPROVED
02	August 2026	Addition of land outside the Order Limits	EJ	SG	SM
01	June 2026	N/A	EJ	SG	SM

TITLE:

Vegetation Removal Plans
Sheet 18 of 29
Whitestone Solar Farm
Regulation 5(2)(n)

DRAWING DATE: 04/06/2026

SCALE: 1:2500 | SHEET: Sheet 18 of 29

SIZE: A1 | REVISION: P02

DRAWING REFERENCE: EN0110020/APP/2.9.1

APPLICATION NUMBER: EN0110020

WHITESTONE solar farm

Sources: Esri, TomTom, Garmin, FAO, NOAA, USGS, © OpenStreetMap contributors, and the GIS User Community. Reproduced from Ordnance Survey digital map data © Crown copyright 2026. All rights reserved. License number 0000848182

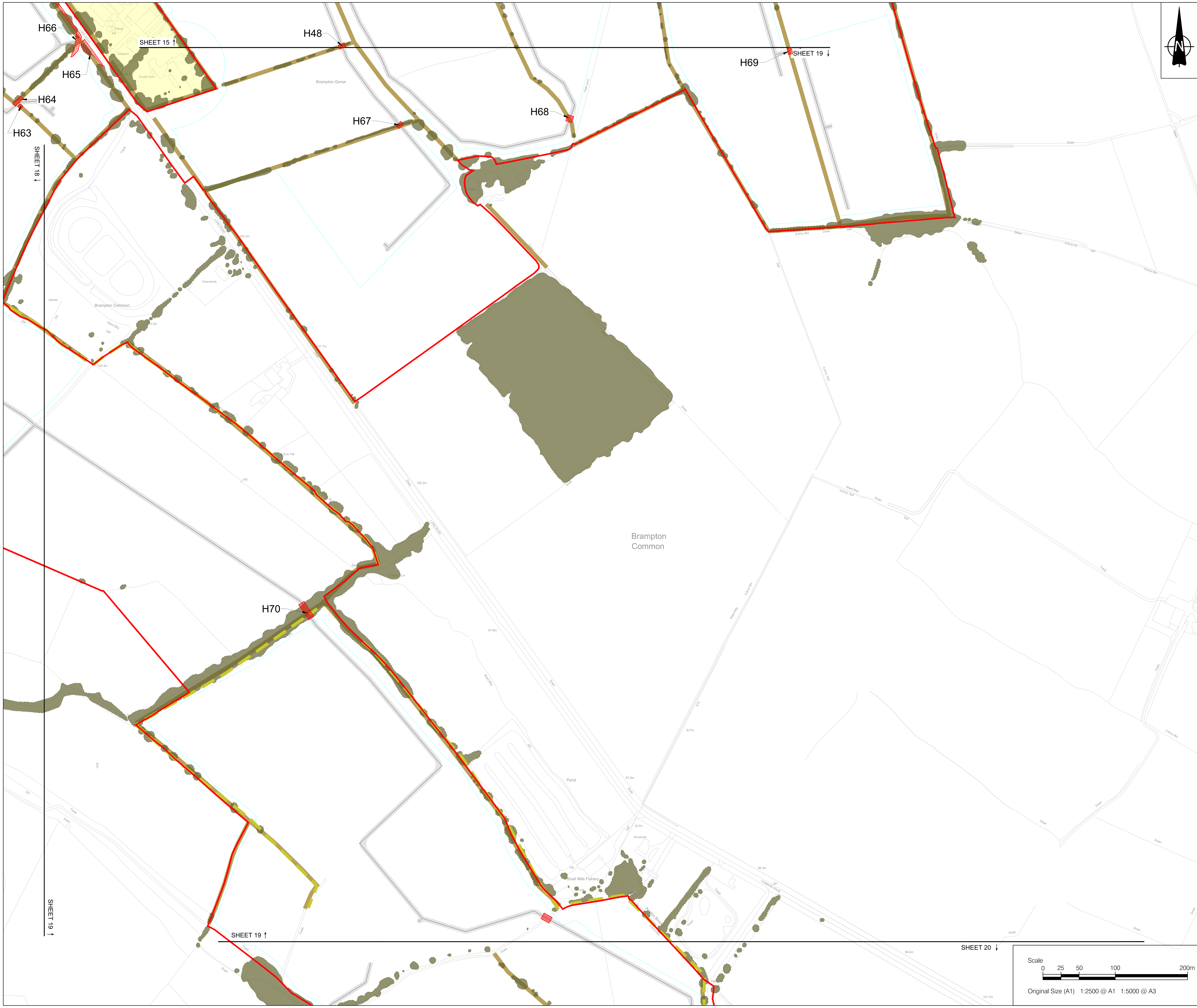

NOTES

1. ALL DIMENSIONS IN METRES UNLESS STATED OTHERWISE.
2. DO NOT SCALE FROM THIS DRAWING. USE ONLY PRINTED DIMENSIONS.
3. THE PROPOSED WORKS SHOWN ARE ILLUSTRATIVE ONLY AND WILL BE SUBJECT TO CHANGE AS PART OF DETAILED DESIGN DEVELOPMENT. ANY CHANGES WILL BE LIMITED TO BEING WITHIN THE ORDER LIMITS AND ANY OTHER CONSTRAINTS INCLUDED IN THE DEVELOPMENT CONSENT ORDER.

LEGEND

- Order Limits
- Land outside the Order Limits
- Proposed internal access tracks
- Proposed fence alignment
- Existing hedgerow
- Existing hedgerow of importance
- Existing vegetation
- Vegetation to be removed
- Vegetation to be managed at 0.25m during construction

SHEET PLAN

02	August 2026	Addition of land outside the Order Limits	EJ	SG	SM
01	June 2026	N/A	EJ	SG	SM
ISSUE	DATE	REMARKS	DRAWN	CHECK	APPROVED

TITLE:

Vegetation Removal Plans
Sheet 19 of 29
Whitestone Solar Farm
Regulation 5(2)(n)

DRAWING DATE: 04/06/2026

SCALE: 1:2500 | SHEET: Sheet 19 of 29

SIZE: A1 | REVISION: P02

DRAWING REFERENCE: EN0110020/APP/2.9.1

APPLICATION NUMBER: EN0110020

Scale 0 25 50 100 200m

Original Size (A1) 1:2500 @ A1 1:5000 @ A3

WHITESTONE solar farm

Sources: Esri, TomTom, Garmin, FAO, NOAA, USGS, © OpenStreetMap contributors, and the GIS User Community. Reproduced from Ordnance Survey digital map data © Crown copyright 2026. All rights reserved. License number 0000848182

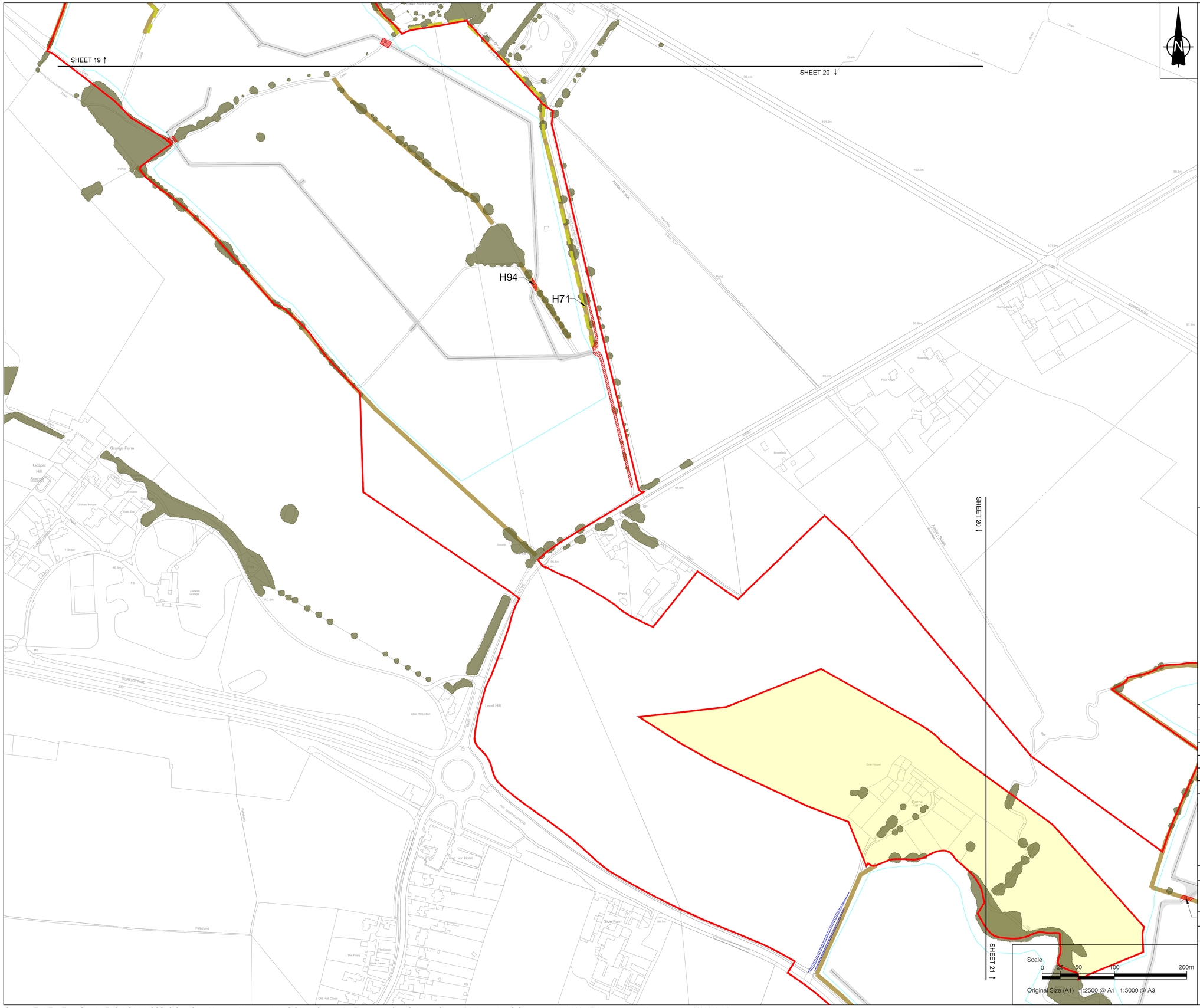

NOTES

1. ALL DIMENSIONS IN METRES UNLESS STATED OTHERWISE.
2. DO NOT SCALE FROM THIS DRAWING. USE ONLY PRINTED DIMENSIONS.
3. THE PROPOSED WORKS SHOWN ARE ILLUSTRATIVE ONLY AND WILL BE SUBJECT TO CHANGE AS PART OF DETAILED DESIGN DEVELOPMENT. ANY CHANGES WILL BE LIMITED TO BEING WITHIN THE ORDER LIMITS AND ANY OTHER CONSTRAINTS INCLUDED IN THE DEVELOPMENT CONSENT ORDER.

LEGEND

- Order Limits
- Land outside the Order Limits
- Proposed internal access tracks
- Proposed fence alignment
- Existing hedgerow
- Existing hedgerow of importance
- Existing vegetation
- Vegetation to be removed
- Vegetation to be managed at 0.25m during construction

SHEET PLAN

ISSUE	DATE	REMARKS	DRAWN	CHECK	APPROVED
02	August 2026	Addition of land outside the Order Limits	EJ	SG	SM
01	June 2026	N/A	EJ	SG	SM

TITLE:

Vegetation Removal Plans
Sheet 20 of 29
Whitestone Solar Farm
Regulation 5(2)(n)

DRAWING DATE: 04/06/2026

SCALE: 1:2500 | SHEET: Sheet 20 of 29

SIZE: A1 | REVISION: P02

DRAWING REFERENCE: EN0110020/APP/2.9.1

APPLICATION NUMBER: EN0110020

WHITESTONE solar farm

Sources: Esri, TomTom, Garmin, FAO, NOAA, USGS, © OpenStreetMap contributors, and the GIS User Community. Reproduced from Ordnance Survey digital map data © Crown copyright 2026. All rights reserved. License number 0000848182

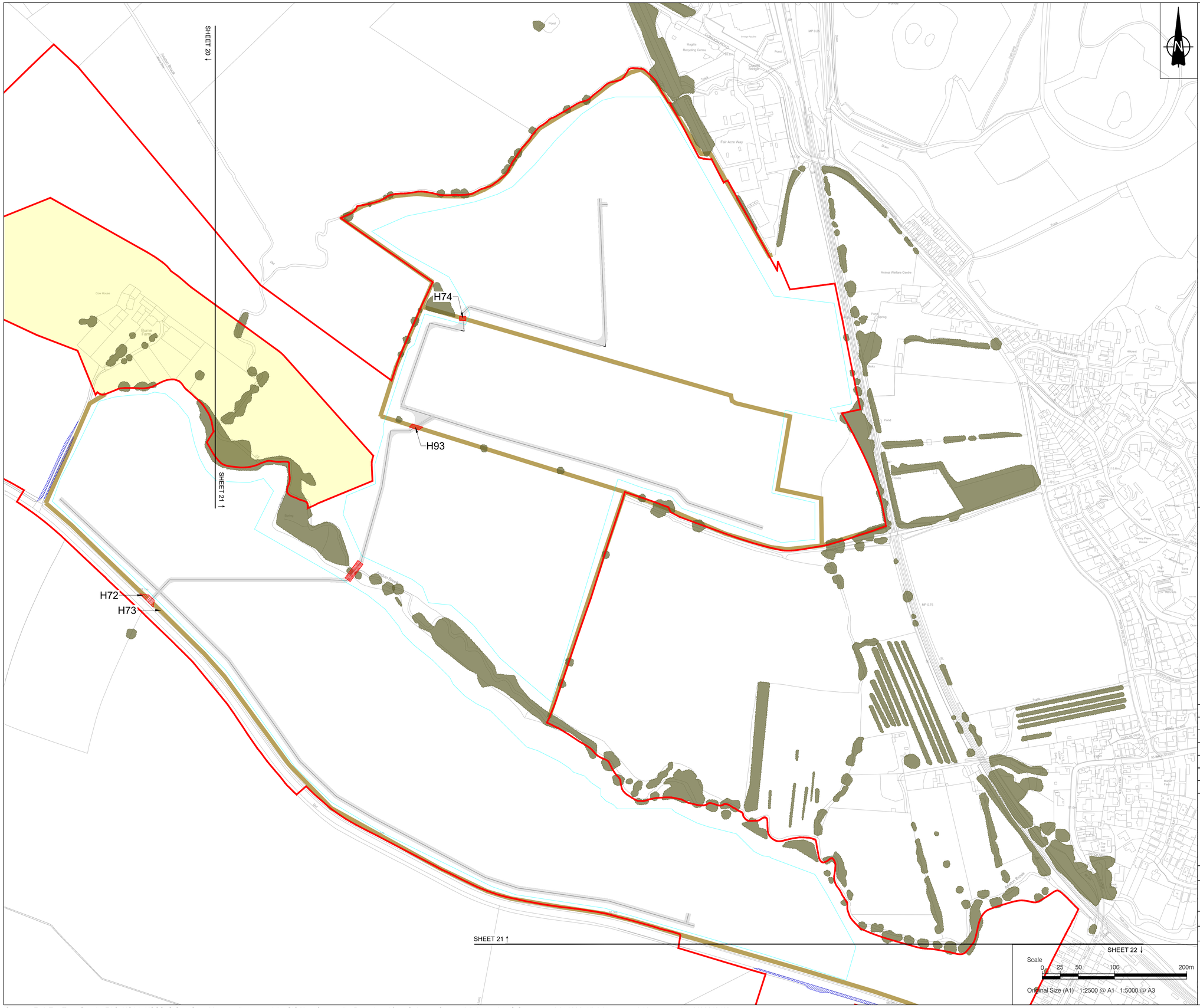

NOTES

1. ALL DIMENSIONS IN METRES UNLESS STATED OTHERWISE.
2. DO NOT SCALE FROM THIS DRAWING. USE ONLY PRINTED DIMENSIONS.
3. THE PROPOSED WORKS SHOWN ARE ILLUSTRATIVE ONLY AND WILL BE SUBJECT TO CHANGE AS PART OF DETAILED DESIGN DEVELOPMENT. ANY CHANGES WILL BE LIMITED TO BEING WITHIN THE ORDER LIMITS AND ANY OTHER CONSTRAINTS INCLUDED IN THE DEVELOPMENT CONSENT ORDER.

LEGEND

- Order Limits
- Land outside the Order Limits
- Proposed internal access tracks
- Proposed fence alignment
- Existing hedgerow
- Existing hedgerow of importance
- Existing vegetation
- Vegetation to be removed
- Vegetation to be managed at 0.25m during construction

SHEET PLAN

ISSUE	DATE	REMARKS	DRAWN	CHECK	APPROVED
02	August 2026	Addition of land outside the Order Limits	EJ	SG	SM
01	June 2026	N/A	EJ	SG	SM

TITLE:

Vegetation Removal Plans
Sheet 21 of 29
Whitestone Solar Farm
Regulation 5(2)(n)

DRAWING DATE: 04/06/2026

SCALE: 1:2500 | SHEET: Sheet 21 of 29

SIZE: A1 | REVISION: P02

DRAWING REFERENCE: EN0110020/APP/2.9.1

APPLICATION NUMBER: EN0110020

WHITESTONE solar farm

Sources: Esri, TomTom, Garmin, FAO, NOAA, USGS, © OpenStreetMap contributors, and the GIS User Community. Reproduced from Ordnance Survey digital map data © Crown copyright 2026. All rights reserved. License number 0000848182

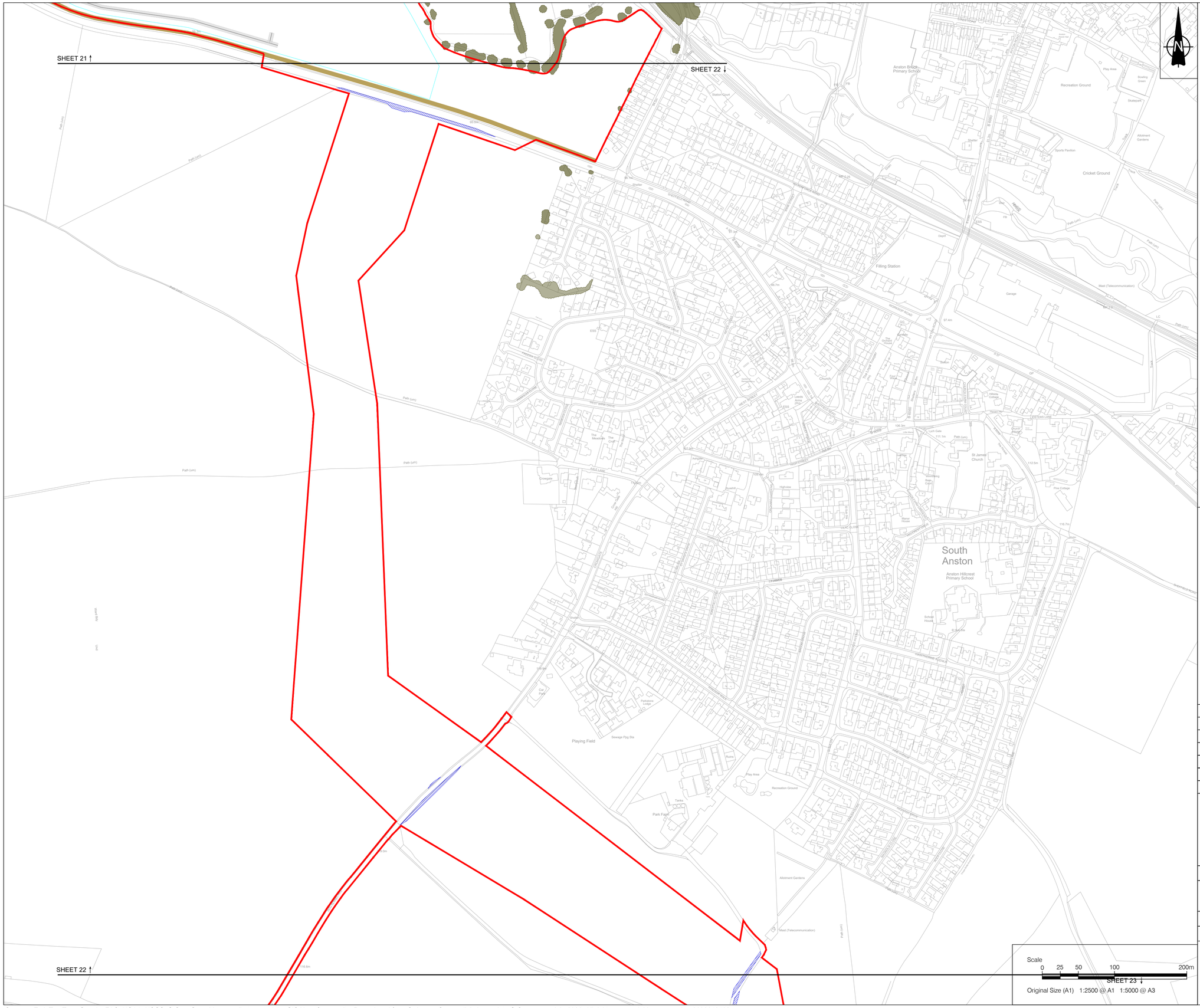

NOTES

1. ALL DIMENSIONS IN METRES UNLESS STATED OTHERWISE.
2. DO NOT SCALE FROM THIS DRAWING. USE ONLY PRINTED DIMENSIONS.
3. THE PROPOSED WORKS SHOWN ARE ILLUSTRATIVE ONLY AND WILL BE SUBJECT TO CHANGE AS PART OF DETAILED DESIGN DEVELOPMENT. ANY CHANGES WILL BE LIMITED TO BEING WITHIN THE ORDER LIMITS AND ANY OTHER CONSTRAINTS INCLUDED IN THE DEVELOPMENT CONSENT ORDER.

LEGEND

- Order Limits
- Land outside the Order Limits
- Proposed internal access tracks
- Proposed fence alignment
- Existing hedgerow
- Existing hedgerow of importance
- Existing vegetation
- Vegetation to be removed
- Vegetation to be managed at 0.25m during construction

SHEET PLAN

ISSUE	DATE	REMARKS	DRAWN	CHECK	APPROVED
02	August 2026	Addition of land outside the Order Limits	EJ	SG	SM
01	June 2026	N/A	EJ	SG	SM

TITLE:

Vegetation Removal Plans
Sheet 22 of 29
Whitestone Solar Farm
Regulation 5(2)(n)

DRAWING DATE: 04/06/2026

SCALE: 1:2500 | SHEET: Sheet 22 of 29

SIZE: A1 | REVISION: P02

DRAWING REFERENCE: EN0110020/APP/2.9.1

APPLICATION NUMBER: EN0110020

WHITESTONE solar farm

Sources: Esri, TomTom, Garmin, FAO, NOAA, USGS, © OpenStreetMap contributors, and the GIS User Community. Reproduced from Ordnance Survey digital map data © Crown copyright 2026. All rights reserved. License number 0000848182

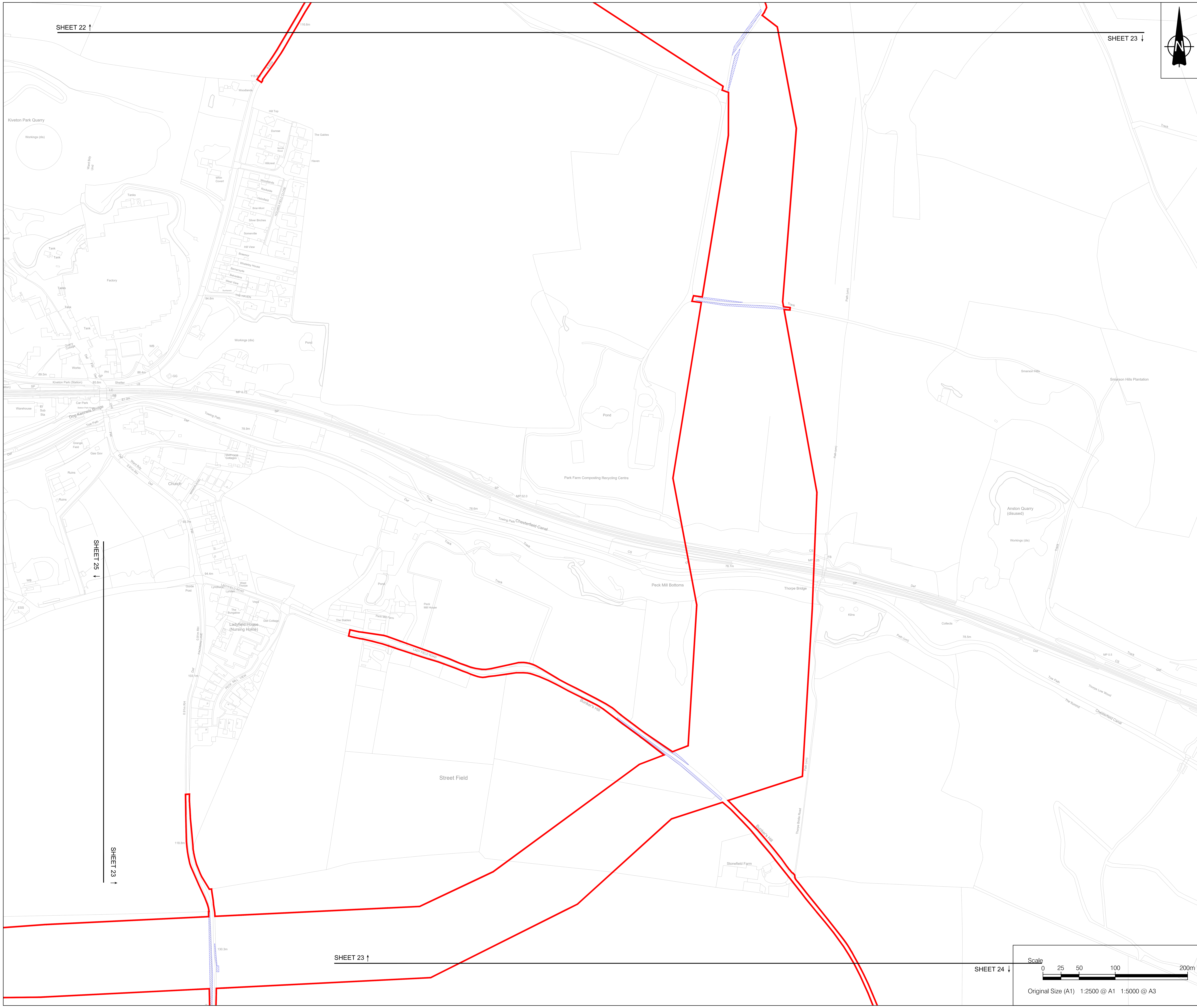

Sources: Esri, TomTom, Garmin, FAO, NOAA, USGS, © OpenStreetMap contributors, and the GIS User Community. Reproduced from Ordnance Survey digital map data © Crown copyright 2026. All rights reserved. License number 0000848182

NOTES

1. ALL DIMENSIONS IN METRES UNLESS STATED OTHERWISE.
2. DO NOT SCALE FROM THIS DRAWING. USE ONLY PRINTED DIMENSIONS.
3. THE PROPOSED WORKS SHOWN ARE ILLUSTRATIVE ONLY AND WILL BE SUBJECT TO CHANGE AS PART OF DETAILED DESIGN DEVELOPMENT. ANY CHANGES WILL BE LIMITED TO BEING WITHIN THE ORDER LIMITS AND ANY OTHER CONSTRAINTS INCLUDED IN THE DEVELOPMENT CONSENT ORDER.

LEGEND

- Order Limits
- Land outside the Order Limits
- Proposed internal access tracks
- Proposed fence alignment
- Existing hedgerow
- Existing hedgerow of importance
- Existing vegetation
- Vegetation to be removed
- Vegetation to be managed at 0.25m during construction

SHEET PLAN

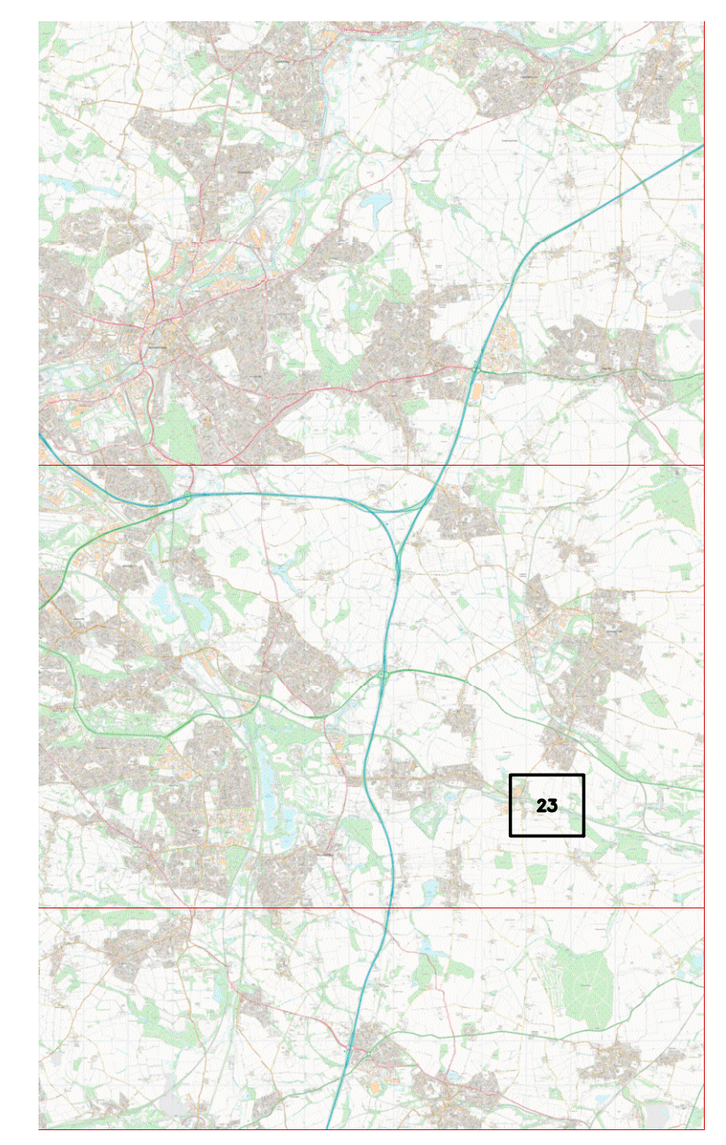

ISSUE	DATE	REMARKS	DRAWN	CHECK	APPROVED
02	August 2026	Addition of land outside the Order Limits	EJ	SG	SM
01	June 2026	N/A	EJ	SG	SM

TITLE:

Vegetation Removal Plans
Sheet 23 of 29
Whitestone Solar Farm
Regulation 5(2)(n)

DRAWING DATE: 04/06/2026

SCALE: 1:2500
SHEET: Sheet 23 of 29
SIZE: A1
REVISION: P02

DRAWING REFERENCE: EN0110020/APP/2.9.1

APPLICATION NUMBER: EN0110020

WHITESTONE solar farm

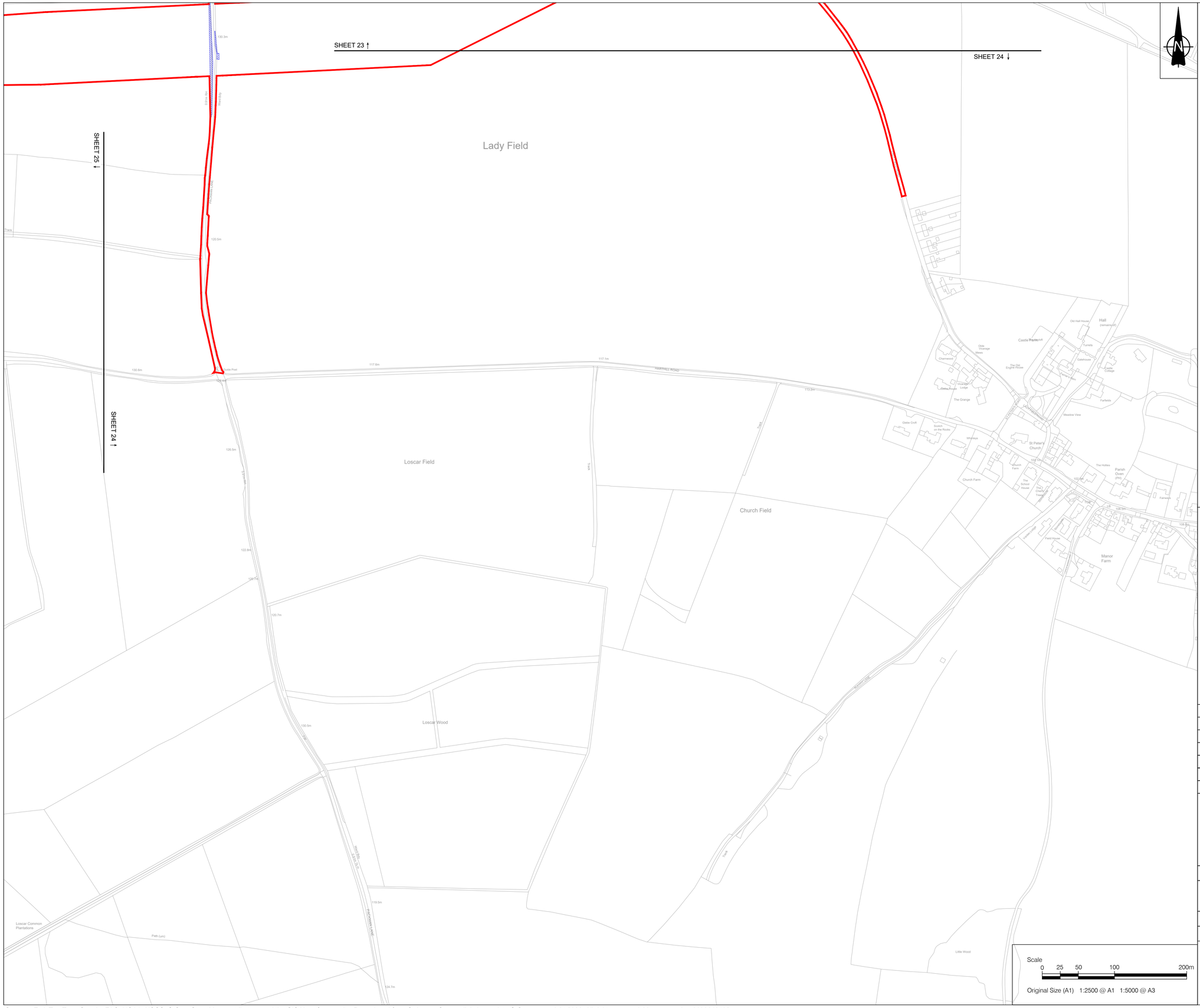

NOTES

1. ALL DIMENSIONS IN METRES UNLESS STATED OTHERWISE.
2. DO NOT SCALE FROM THIS DRAWING. USE ONLY PRINTED DIMENSIONS.
3. THE PROPOSED WORKS SHOWN ARE ILLUSTRATIVE ONLY AND WILL BE SUBJECT TO CHANGE AS PART OF DETAILED DESIGN DEVELOPMENT. ANY CHANGES WILL BE LIMITED TO BEING WITHIN THE ORDER LIMITS AND ANY OTHER CONSTRAINTS INCLUDED IN THE DEVELOPMENT CONSENT ORDER.

LEGEND

- Order Limits
- Land outside the Order Limits
- Proposed internal access tracks
- Proposed fence alignment
- Existing hedgerow
- Existing hedgerow of importance
- Existing vegetation
- Vegetation to be removed
- Vegetation to be managed at 0.25m during construction

SHEET PLAN

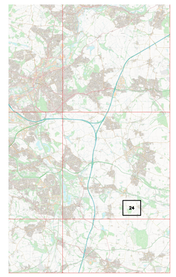

ISSUE	DATE	REMARKS	DRAWN	CHECK	APPROVED
02	August 2026	Addition of land outside the Order Limits	EJ	SG	SM
01	June 2026	N/A	EJ	SG	SM

TITLE:

Vegetation Removal Plans
Sheet 24 of 29
Whitestone Solar Farm
Regulation 5(2)(n)

DRAWING DATE: 04/06/2026

SCALE: 1:2500 | SHEET: Sheet 24 of 29

SIZE: A1 | REVISION: P02

DRAWING REFERENCE: EN0110020/APP/2.9.1

APPLICATION NUMBER: EN0110020

WHITESTONE solar farm

Sources: Esri, TomTom, Garmin, FAO, NOAA, USGS, © OpenStreetMap contributors, and the GIS User Community. Reproduced from Ordnance Survey digital map data © Crown copyright 2026. All rights reserved. License number 0000848182

NOTES

1. ALL DIMENSIONS IN METRES UNLESS STATED OTHERWISE.
2. DO NOT SCALE FROM THIS DRAWING. USE ONLY PRINTED DIMENSIONS.
3. THE PROPOSED WORKS SHOWN ARE ILLUSTRATIVE ONLY AND WILL BE SUBJECT TO CHANGE AS PART OF DETAILED DESIGN DEVELOPMENT. ANY CHANGES WILL BE LIMITED TO BEING WITHIN THE ORDER LIMITS AND ANY OTHER CONSTRAINTS INCLUDED IN THE DEVELOPMENT CONSENT ORDER.

LEGEND

- Order Limits
- Land outside the Order Limits
- Proposed internal access tracks
- Proposed fence alignment
- Existing hedgerow
- Existing hedgerow of importance
- Existing vegetation
- Vegetation to be removed
- Vegetation to be managed at 0.25m during construction

SHEET PLAN

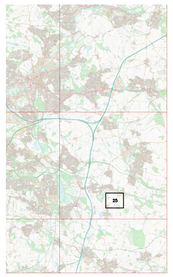

ISSUE	DATE	REMARKS	DRAWN	CHECK	APPROVED
02	August 2026	Addition of land outside the Order Limits	EJ	SG	SM
01	June 2026	N/A	EJ	SG	SM

TITLE:

Vegetation Removal Plans
Sheet 25 of 29
Whitestone Solar Farm
Regulation 5(2)(n)

DRAWING DATE: 04/06/2026

SCALE: 1:2500 | SHEET: Sheet 25 of 29

SIZE: A1 | REVISION: P02

DRAWING REFERENCE: EN0110020/APP/2.9.1

APPLICATION NUMBER: EN0110020

WHITESTONE solar farm

Sources: Esri, TomTom, Garmin, FAO, NOAA, USGS, © OpenStreetMap contributors, and the GIS User Community. Reproduced from Ordnance Survey digital map data © Crown copyright 2026. All rights reserved. License number 0000848182

NOTES

1. ALL DIMENSIONS IN METRES UNLESS STATED OTHERWISE.
2. DO NOT SCALE FROM THIS DRAWING. USE ONLY PRINTED DIMENSIONS.
3. THE PROPOSED WORKS SHOWN ARE ILLUSTRATIVE ONLY AND WILL BE SUBJECT TO CHANGE AS PART OF DETAILED DESIGN DEVELOPMENT. ANY CHANGES WILL BE LIMITED TO BEING WITHIN THE ORDER LIMITS AND ANY OTHER CONSTRAINTS INCLUDED IN THE DEVELOPMENT CONSENT ORDER.

LEGEND

- Order Limits
- Land outside the Order Limits
- Proposed internal access tracks
- Proposed fence alignment
- Existing hedgerow
- Existing hedgerow of importance
- Existing vegetation
- Vegetation to be removed
- Vegetation to be managed at 0.25m during construction

SHEET PLAN

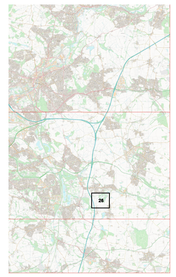

ISSUE	DATE	REMARKS	DRAWN	CHECK	APPROVED
02	August 2026	Addition of land outside the Order Limits	EJ	SG	SM
01	June 2026	N/A	EJ	SG	SM

TITLE:

Vegetation Removal Plans
Sheet 26 of 29
Whitestone Solar Farm
Regulation 5(2)(n)

DRAWING DATE: 04/06/2026

SCALE: 1:2500 | SHEET: Sheet 26 of 29

SIZE: A1 | REVISION: P02

DRAWING REFERENCE: EN0110020/APP/2.9.1

APPLICATION NUMBER: EN0110020

WHITESTONE solar farm

Sources: Esri, TomTom, Garmin, FAO, NOAA, USGS, © OpenStreetMap contributors, and the GIS User Community. Reproduced from Ordnance Survey digital map data © Crown copyright 2026. All rights reserved. License number 0000848182

NOTES

1. ALL DIMENSIONS IN METRES UNLESS STATED OTHERWISE.
2. DO NOT SCALE FROM THIS DRAWING. USE ONLY PRINTED DIMENSIONS.
3. THE PROPOSED WORKS SHOWN ARE ILLUSTRATIVE ONLY AND WILL BE SUBJECT TO CHANGE AS PART OF DETAILED DESIGN DEVELOPMENT. ANY CHANGES WILL BE LIMITED TO BEING WITHIN THE ORDER LIMITS AND ANY OTHER CONSTRAINTS INCLUDED IN THE DEVELOPMENT CONSENT ORDER.

LEGEND

- Order Limits
- Land outside the Order Limits
- Proposed internal access tracks
- Proposed fence alignment
- Existing hedgerow
- Existing hedgerow of importance
- Existing vegetation
- Vegetation to be removed
- Vegetation to be managed at 0.25m during construction

SHEET PLAN

ISSUE	DATE	REMARKS	DRAWN	CHECK	APPROVED
02	August 2026	Addition of land outside the Order Limits	EJ	SG	SM
01	June 2026	N/A	EJ	SG	SM

TITLE:

Vegetation Removal Plans
Sheet 27 of 29
Whitestone Solar Farm
Regulation 5(2)(n)

DRAWING DATE: 04/06/2026

SCALE: 1:2500 | SHEET: Sheet 27 of 29

SIZE: A1 | REVISION: P02

DRAWING REFERENCE: EN0110020/APP/2.9.1

APPLICATION NUMBER: EN0110020

WHITESTONE solar farm

Sources: Esri, TomTom, Garmin, FAO, NOAA, USGS, © OpenStreetMap contributors, and the GIS User Community. Reproduced from Ordnance Survey digital map data © Crown copyright 2026. All rights reserved. License number 0000848182

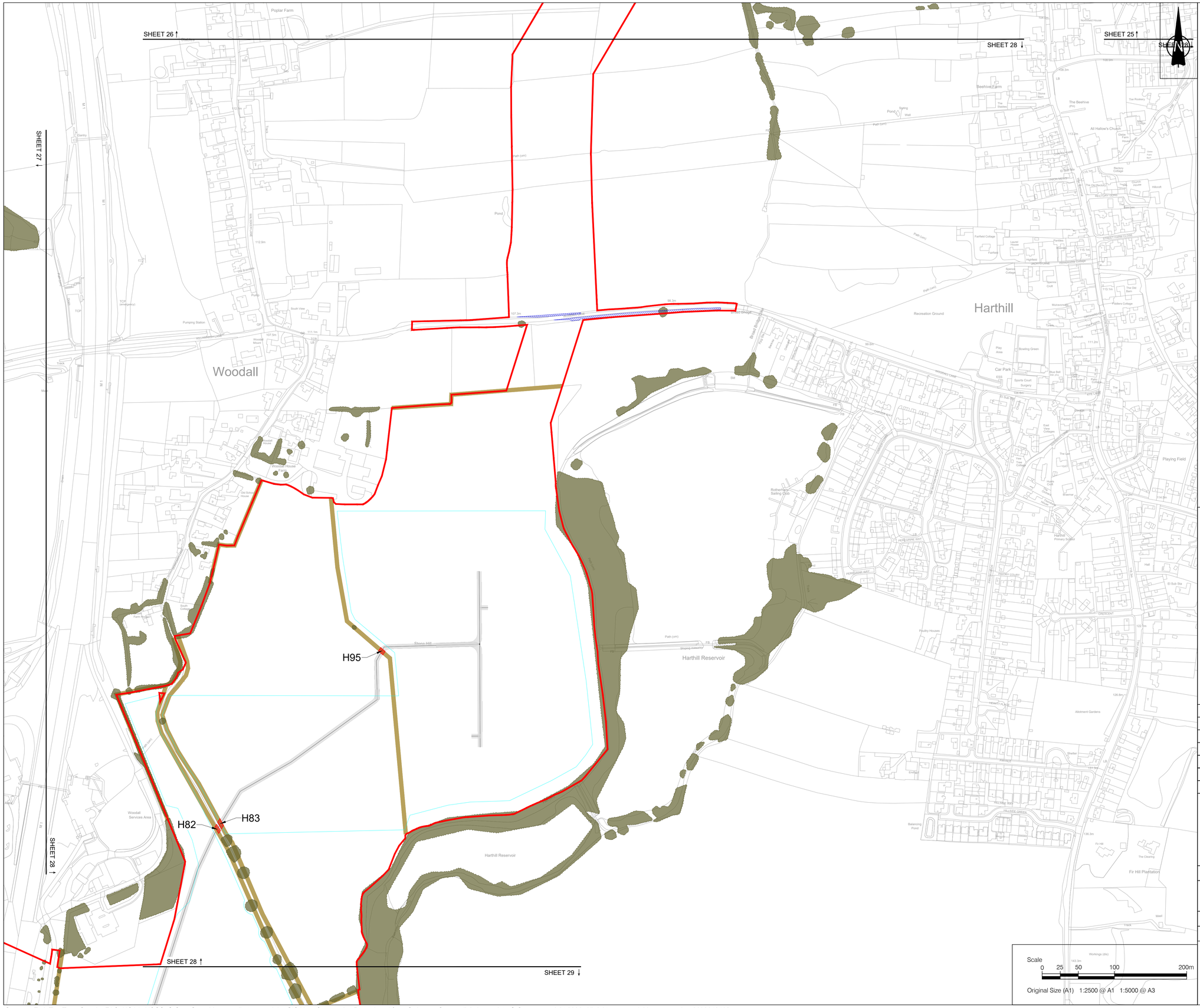

NOTES

1. ALL DIMENSIONS IN METRES UNLESS STATED OTHERWISE.
2. DO NOT SCALE FROM THIS DRAWING. USE ONLY PRINTED DIMENSIONS.
3. THE PROPOSED WORKS SHOWN ARE ILLUSTRATIVE ONLY AND WILL BE SUBJECT TO CHANGE AS PART OF DETAILED DESIGN DEVELOPMENT. ANY CHANGES WILL BE LIMITED TO BEING WITHIN THE ORDER LIMITS AND ANY OTHER CONSTRAINTS INCLUDED IN THE DEVELOPMENT CONSENT ORDER.

LEGEND

- Order Limits
- Land outside the Order Limits
- Proposed internal access tracks
- Proposed fence alignment
- Existing hedgerow
- Existing hedgerow of importance
- Existing vegetation
- Vegetation to be removed
- Vegetation to be managed at 0.25m during construction

SHEET PLAN

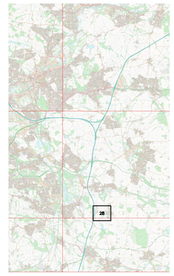

ISSUE	DATE	REMARKS	DRAWN	CHECK	APPROVED
02	August 2026	Addition of land outside the Order Limits	EJ	SG	SM
01	June 2026	N/A	EJ	SG	SM

TITLE:

Vegetation Removal Plans
Sheet 28 of 29
Whitestone Solar Farm
Regulation 5(2)(n)

DRAWING DATE: 04/06/2026

SCALE: 1:2500 | SHEET: Sheet 28 of 29

SIZE: A1 | REVISION: P02

DRAWING REFERENCE: EN0110020/APP/2.9.1

APPLICATION NUMBER: EN0110020

WHITESTONE solar farm

Sources: Esri, TomTom, Garmin, FAO, NOAA, USGS, © OpenStreetMap contributors, and the GIS User Community. Reproduced from Ordnance Survey digital map data © Crown copyright 2026. All rights reserved. License number 0000848182

NOTES

1. ALL DIMENSIONS IN METRES UNLESS STATED OTHERWISE.
2. DO NOT SCALE FROM THIS DRAWING. USE ONLY PRINTED DIMENSIONS.
3. THE PROPOSED WORKS SHOWN ARE ILLUSTRATIVE ONLY AND WILL BE SUBJECT TO CHANGE AS PART OF DETAILED DESIGN DEVELOPMENT. ANY CHANGES WILL BE LIMITED TO BEING WITHIN THE ORDER LIMITS AND ANY OTHER CONSTRAINTS INCLUDED IN THE DEVELOPMENT CONSENT ORDER.

LEGEND

- Order Limits
- Land outside the Order Limits
- Proposed internal access tracks
- Proposed fence alignment
- Existing hedgerow
- Existing hedgerow of importance
- Existing vegetation
- Vegetation to be removed
- Vegetation to be managed at 0.25m during construction

SHEET PLAN

ISSUE	DATE	REMARKS	DRAWN	CHECK	APPROVED
02	August 2026	Addition of land outside the Order Limits	EJ	SG	SM
01	June 2026	N/A	EJ	SG	SM

TITLE:

Vegetation Removal Plans
Sheet 29 of 29
Whitestone Solar Farm
Regulation 5(2)(n)

DRAWING DATE: 04/06/2026

SCALE: 1:2500 | SHEET: Sheet 29 of 29

SIZE: A1 | REVISION: P02

DRAWING REFERENCE: EN0110020/APP/2.9.1

APPLICATION NUMBER: EN0110020

WHITESTONE solar farm

Sources: Esri, TomTom, Garmin, FAO, NOAA, USGS, © OpenStreetMap contributors, and the GIS User Community. Reproduced from Ordnance Survey digital map data © Crown copyright 2026. All rights reserved. License number 0000848182

WHITESTONE
solar farm

Contact

Whitestone Net Zero Ltd

info@whitestonesolarfarm.co.uk

0800 688 9936